

Columbia-Shuswap
Regional District

Area F

Twin Lks/Grandview Bench

Shuswap River

Enderby

Enderby FP - Splatsin

Armstrong - Spallumcheen

Armstrong - Spallumcheen

Otter Lake

Area C

Area D

Silver Star

Area B

BX - Swan Lake

Swan Lake

Vernon Fire Protection

Coldstream

Lavington

Village of Lumby

Rural Lumby / Area D

Okanagan Lake

Kalamalka Lakeview FP














Kalamalka Lake

Central-Okanagan
Regional District

Aberdeen Lake

Regional District of North Okanagan Fire Protection Boundaries



- | | | | |
|--|---|--|--|
|  Armstrong - Spallumcheen |  Enderby FP - Splatsin |  Shuswap River |  Village of Lumby |
|  BX - Swan Lake |  Kalamalka Lakeview FP |  Silver Star | |
|  Coldstream |  Lavington |  Twin Lks/Grandview Bench | |
|  Enderby |  Rural Lumby / Area D |  Vernon Fire Protection | |

Printed: February 2016

Revised: February 2016

1 cm = 1 km

0 2 4 8 Kilometers

Disclaimer: This map was compiled by RDNO, using data believed to be accurate, however, a margin of error is inherent in all maps. This product is distributed without warranties of any kind, either expressed or implied, including but not limited to warranties of suitability or particular purpose or use.

F:\RDNO_Data\GIS\GISTech\Maps\FireProtection\RDNOFireProtection