



















REGIONAL DISTRICT OF
NORTH OKANAGAN
ELECTORAL AREAS B & C
OFFICIAL COMMUNITY PLAN

Schedule B1 - Cosens Bay
General Land Use

To Accompany Official Community
Plan Bylaw No. 2626, 2014.

LEGEND

OCP Designations

-  Agricultural
-  Commercial
-  Country Residential
-  Future Residential
-  Industrial
-  Large Holding
-  Mixed Commercial / Light Industrial
-  Non Urban
-  Parks
-  Residential
-  School
-  Small Holding
-  Transportation Corridor
-  Resource Use
-  ALR
-  Map Sheet Boundaries

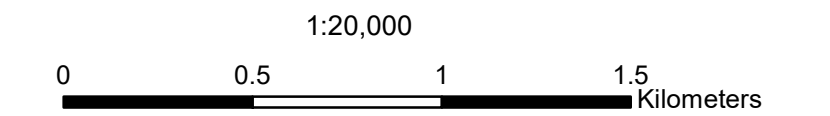

Schedule "B" to accompany Regional District of North Okanagan "Electoral Areas "B" and "C" Official Community Plan Bylaw No. 2626, 2014"

I hereby certify the foregoing to be a true and correct copy of Schedule "B" attached to and forming part of Bylaw No. 2626, 2014 cited as "Electoral Areas "B" and "C" Official Community Plan Bylaw No. 2626, 2014" as ADOPTED the Board of Directors on the 3rd day of September, 2014.

Dated at Coldstream, BC this 8th day of September, 2014.

Corporate Officer

The Agricultural Land Use Designation is generally consistent with ALR boundaries. As this is a representation of ALR designations, refer to the maps retained by the Agricultural Land Commission for exact boundaries. Designations within the area of Schedule B1 / B2 / B3 shown on the Schedule B are for information only. Official designation for the areas of Schedule B1 / B2 / B3 are shown on those schedules.



Map Published: June 2019 Map Produced: September 4, 2014
HIG@PROJECTSPlanningB_C_OCP2014BC_OCP-general land useSB1.mxd

BYLAW AMENDMENTS:
Consolidated with Amendments for convenience only.
BYLAW # 2691,2016
BYLAW # 2795,2018

