

REGIONAL DISTRICT OF
NORTH OKANAGAN

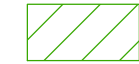


















ELECTORAL AREA F
OFFICIAL COMMUNITY PLAN

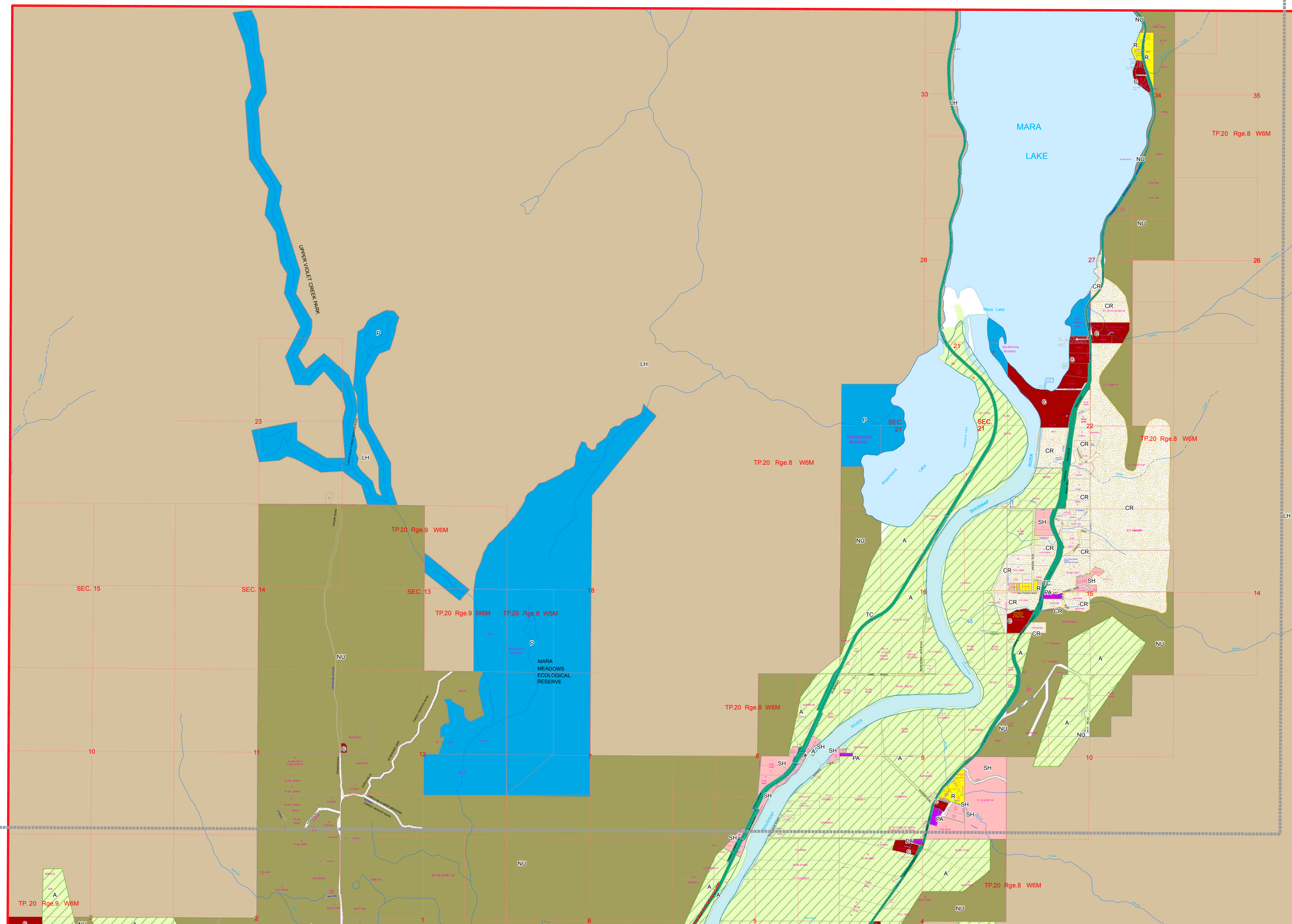
Schedule C - Detail 1 (Mara)
General Land Use

To Accompany Official Community
Plan Bylaw No. 2702, 2016

LEGEND

OCF Designations

-  Agricultural
-  Commercial
-  Future Commercial
-  Country Residential
-  Industrial
-  Large Holding
-  Non Urban
-  Parks
-  Future Park
-  Future Park (general location)
-  Residential
-  Small Holdings
-  Transportation Corridor
-  Comprehensive Resort Development
-  Public and Assembly
-  School
-  Future Road
-  ALR
-  Map Sheet Boundaries



Schedule "C" to accompany Regional District
of North Okanagan "Electoral Area "F" Official
Community Plan Bylaw No. 2702, 2016"

I hereby certify the foregoing to be a true and correct
copy of Schedule "C" attached to and forming part of
Bylaw No. 2702, 2016 cited as "Electoral Area "F"
Official Community Plan Bylaw No. 2702, 2016" as
ADOPTED by The Board of Directors on the ___ day
of ___, 2016.

Dated at Coldstream, BC this ___ day of ___, 2016.

Corporate Officer _____

Note:
The Agricultural Land Use Designation is generally consistent with ALR
boundaries. As this is a representation of ALR designations, refer to the
maps retained by the Agricultural Land Commission for exact boundaries.
Designations within the area of Schedule B1 / B2/ B3 / B4 / B5 / B6 shown
on Schedule B are for information only. Official designation for the areas of
Schedule B1 / B2/ B3 / B4 / B5 / B6 are shown on those schedules.

