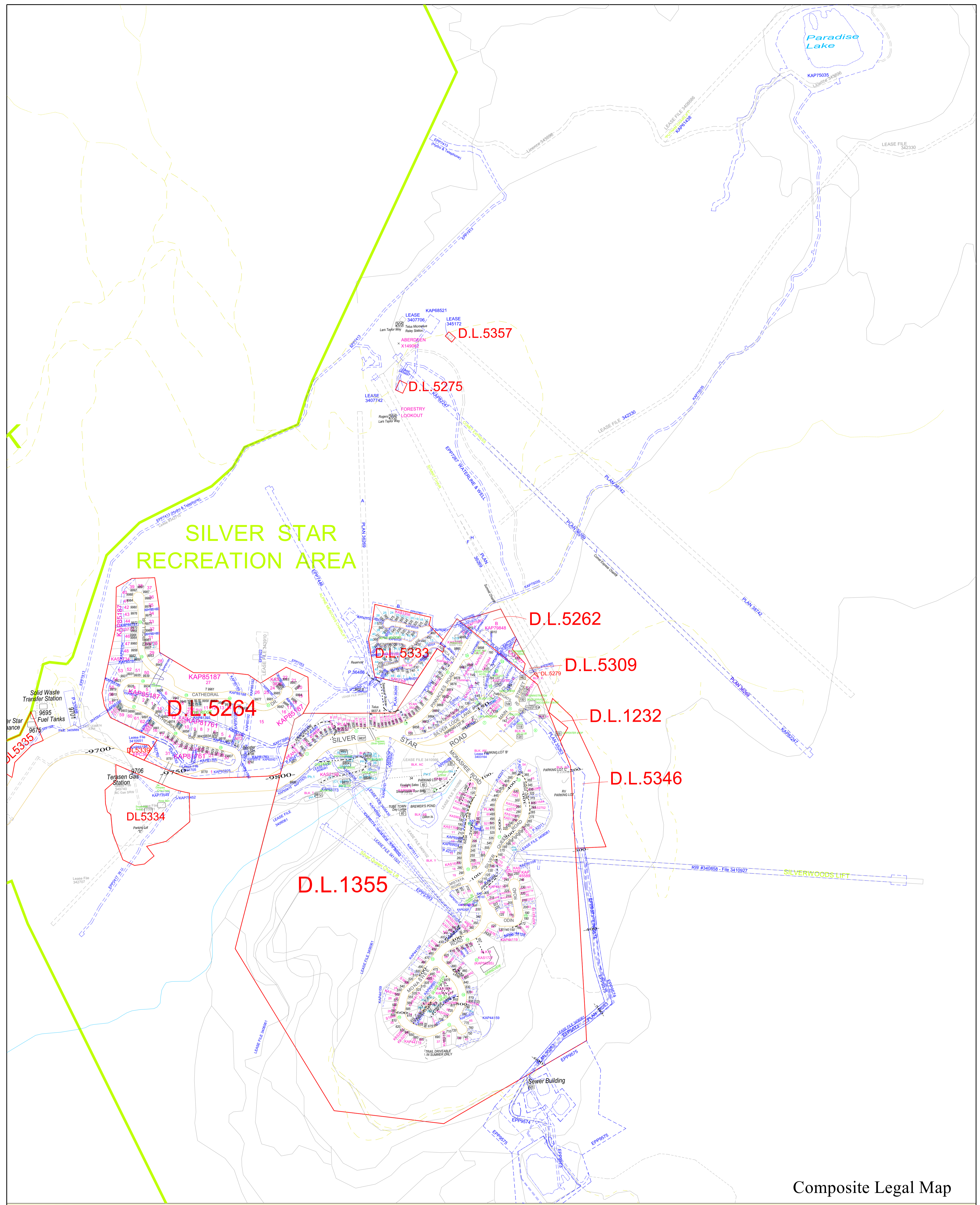



# SILVER STAR RECREATION AREA



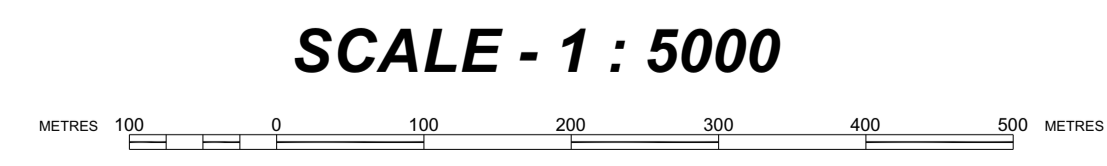
Composite Legal Map



LEGEND:	
	REGIONAL BOUNDARY
	TOWNSHIP BOUNDARY
	DISTRICT LOT LINES
	ELECTORAL & MUNICIPAL BOUNDARIES
	PRIVATE PARCEL
	ROADWAY RIGHT OF WAY
	UNREGISTERED ROADWAY
	EASEMENTS
	WATER COURSES
	RIVERS
	RAILROAD RIGHT OF WAY
	PARK BOUNDARY
	B.C. HYDRO RIGHT OF WAY
	B.C. GAS RIGHT OF WAY

NOTES :	
PRINTED:	OCTOBER 2013
REVISED:	FEBRUARY 2013
Drawing Location:	

## REGIONAL DISTRICT OF NORTH OKANAGAN



### Silver Star Village

This document is a composite legal drawing. Several information sources have been used to create this drawing including the B.C. Land Titles Office, the Regional District, local Municipal Governments and a number of Provincial ministries. As such the Regional District of North Okanagan assumes no responsibility for the accuracy or completeness of this drawing. The original data sources should be contacted to verify information as needed.