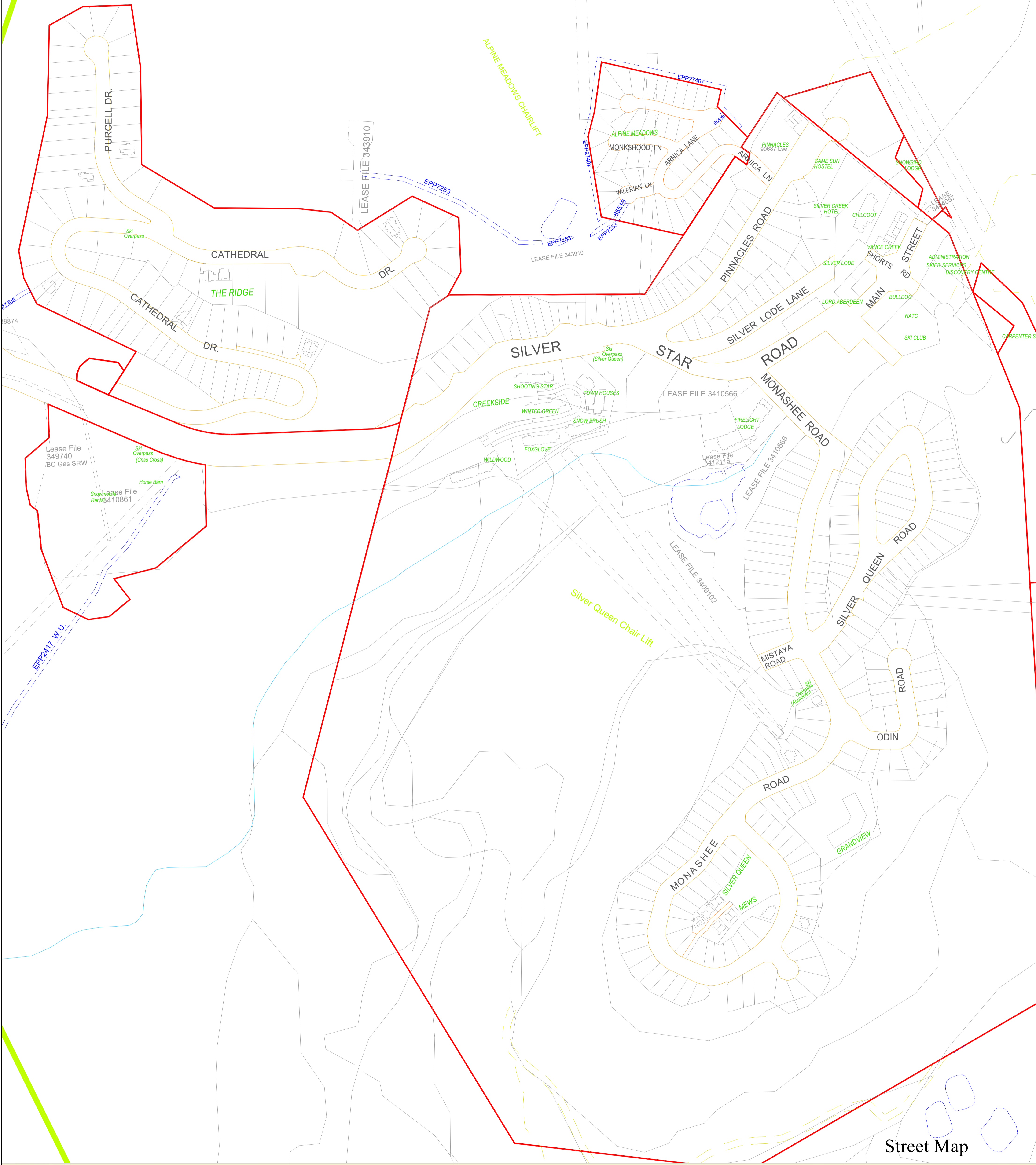



SILVER STAR RECREATION AREA



Street Map

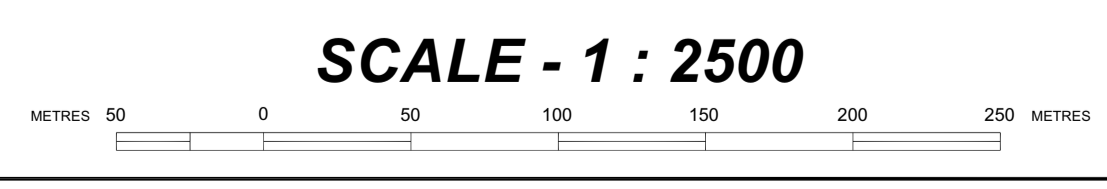


LEGEND:			
	PARK BOUNDARY		UNREGISTERED ROADWAY
	DISTRICT LOT LINES		PRIVATE PARCEL
	ROADWAY RIGHT OF WAY		B.C. HYDRO RIGHT OF WAY
	WATER COURSES		B.C. GAS RIGHT OF WAY

NOTES :	
PRINTED:	OCTOBER 2013
REVISED:	APRIL 2012
Drawing Location:	

This document is a composite legal drawing. Several information sources have been used to create this drawing including the B.C. Land Titles Office, the Regional District, local Municipal Governments and a number of Provincial ministries. As such the Regional District of North Okanagan assumes no responsibility for the accuracy or completeness of this drawing. The original data sources should be contacted to verify information as needed.

REGIONAL DISTRICT OF NORTH OKANAGAN



Silver Star Village

D:\Project\Drawings\Draw for web\Struct\Area\Star\Star\Map\Star_SilverStar_Village.dwg