

LEGEND:

- C.1 General Commercial
 - C.2 Highway and Tourist Commercial
 - C.3 Neighbourhood Commercial
 - C.4 Recreation Commercial
 - C.5 Service Commercial
 - C.6 Rec. Vehicle Campground/Resort Commercial

 - I.1 Light Industrial
 - I.2 General Industrial
 - I.3 Industrial Park
 - I.4 Agricultural Industrial
 - I.5 High-Tech Business

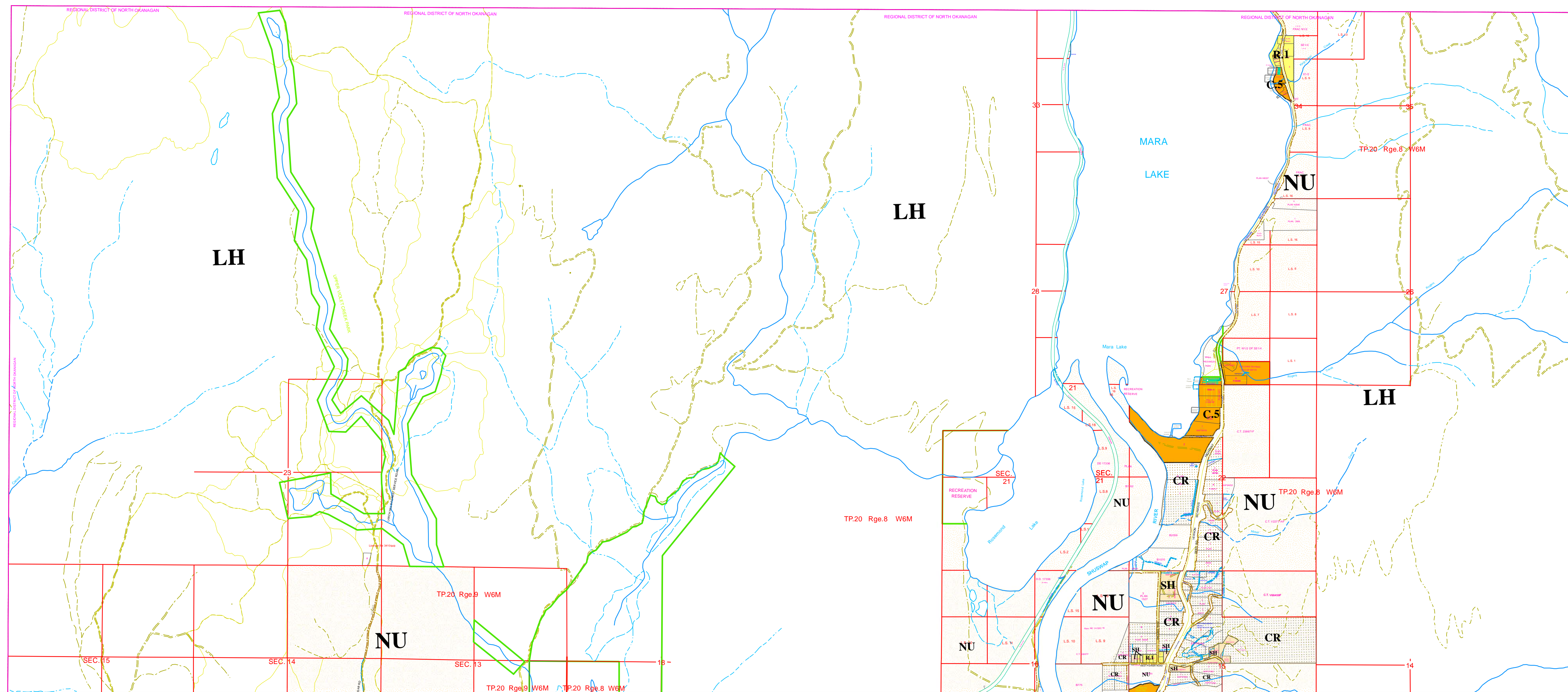
 - R.1 Residential Seasonal Single Family
 - R.2 Residential Two Family
 - R.3 Residential Apartment and Multi-Family
 - R.4 Residential Manufactured Home Subdivision
 - R.5 Residential Manufactured Home Community
 - R.6 Residential Seasonal Single Family

 - S.H Small Holding
 - C.R Country Residential
 - N.U Non-Urban
 - L.H Large Holding

 - S.1 Spray Irrigation
 - S.2 Residential Attendance Program
 - S.3 Community Park and Public Use

 - CD.1 Trails at Enderby Comprehensive Development Zone
 - CD.2 Fairhaven Ministries Association Comprehensive Development Zone
 - CD.3 Mabel Lake Golf and Country Club Comprehensive Development Zone
 - CD.4 Seasonal Single Family Recreation Comprehensive Development Zone

 - Land Use Contract
 - RDNO Jurisdictions Boundary
- BYLAW AMENDMENTS:
Consolidated with amendments for convenience only.
- BYLAW# 2265, 2007
 - BYLAW# 2420, 2010
 - BYLAW# 2457, 2010
 - BYLAW# 2530, 2011



ZONING

ADOPTED: JUNE 7, 2004

Schedule "A" to accompany Regional District of North Okanagan "Zoning Bylaw No. 1888, 2003"

I hereby certify this to be a true and correct copy of Schedule "A" attached to and forming part of the Regional District of North Okanagan "Zoning Bylaw No. 1888, 2003".

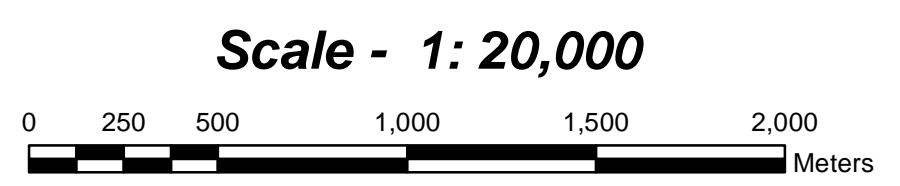
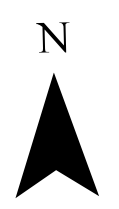
Corporate Officer

This document is a composite legal drawing. Several information sources have been used to create this drawing including the B.C. Land Titles Office, The Regional District, local Municipal Governments and a number of Provincial ministries. As such the Regional District of North Okanagan assumes no responsibility for the accuracy or completeness of this drawing. The original data sources should be contacted to verify information as needed.

Path: Z:\Project Drawings\ZONING BL1888\03 MAPS_AREA_FLandscape_F2_Zoning_F.mxd

Last Revised:
August 2012

REGIONAL DISTRICT OF NORTH OKANAGAN



Drawing Location:
AREA F, MARA LAKE

B.C.G.S. MAPSHEET:
MAP SHEET F.2