

Spallumcheen

Aquifer Boundaries Map



Goose Lake

Swan Lake

Area B

351

349

350







Area C


City of Vernon

Becker Lake


Coldstream

Aquifer ID

-  349
-  350
-  351
-  Greater Vernon Water Boundary
-  Land Parcels
-  RDNO Jurisdictions

 REGIONAL DISTRICT NORTH OKANAGAN

1:55,000 Printed @ 8.5 x 11"


0 0.5 1 2
Kilometers