

LEGEND:

- C.1** General Commercial
C.2 Highway and Tourist Commercial
C.3 Neighbourhood Commercial
C.4 Service Commercial
C.5 Recreation Commercial
C.6 Rec. Vehicle Campground/ Resort Commercial
I.1 Light Industrial
I.2 General Industrial
I.3 Agricultural Industrial
R.1 Residential Single Family
R.2 Residential Two Family
R.3 Residential Apartment and Multi-Family
R.4 Residential Manufactured Home Subdivision
R.5 Residential Manufactured Home Community
R.6 Residential Seasonal Single Family
R.7 Residential Dwelling and Recreation Vehicle
S.H Small Holding
C.R Country Residential
N.U Non-Urban
L.H Large Holding
S.1 Spray Irrigation
S.2 Residential Attendance Program
S.3 Community Park and Public Use
CD.1 Fairhaven Ministries Comprehensive Development Zone
CD.2 Mabel Lake Comprehensive Development Zone
CD.3 Cottonwoods Comprehensive Development Zone
CD.4 Mabel Lake Accommodation Comprehensive Development Zone
CD.5 Sugar Lake Comprehensive Development Zone

- Land Use Contract**
RDNO Jurisdictions Boundary
First Nation Boundary

BYLAW AMENDMENTS:
Consolidated with amendments for convenience only.

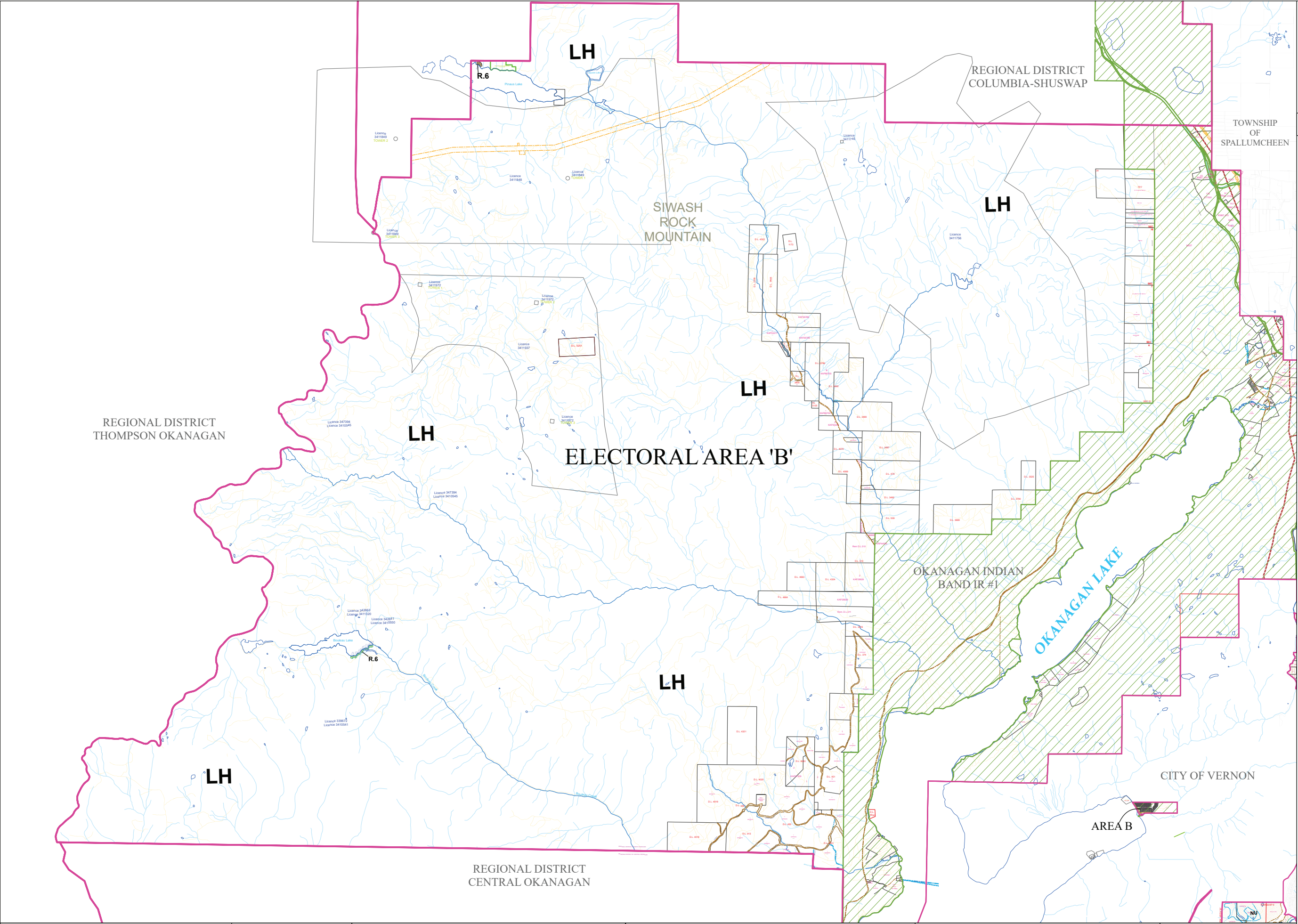
ZONING

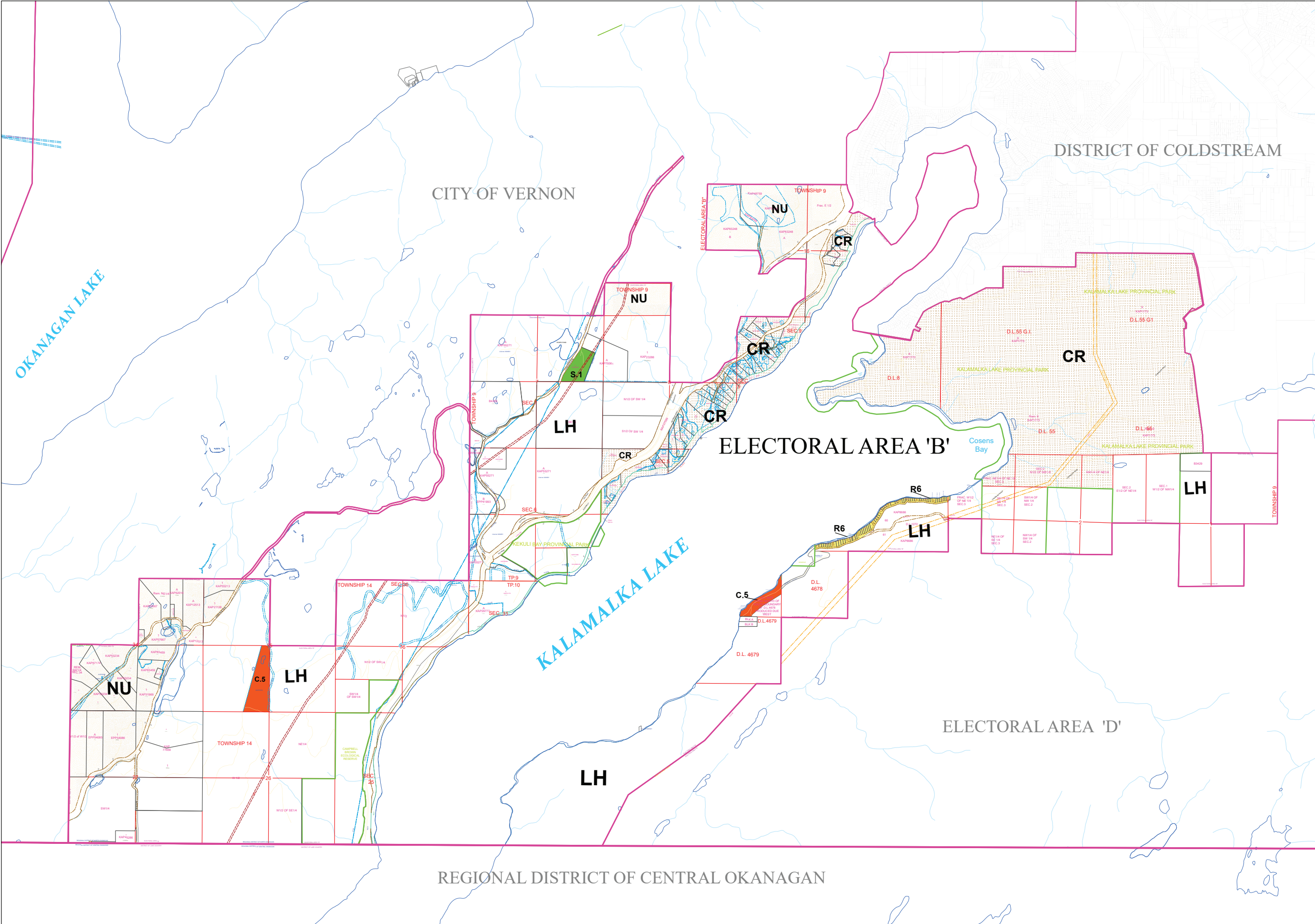
ADOPTED: *TBD*, 2023

Schedule "A" to accompany Regional District of North Okanagan "Zoning Bylaw No. 3000,2023"

I hereby certify this to be a true and correct copy of Schedule "A" attached to and forming part of the Regional District of North Okanagan "Zoning Bylaw No. 3000,2023".

Corporate Officer





LEGEND:

- C.1** General Commercial
- C.2** Highway and Tourist Commercial
- C.3** Neighbourhood Commercial
- C.4** Service Commercial
- C.5** Recreation Commercial
- C.6** Rec. Vehicle Campground/ Resort Commercial
- I.1** Light Industrial
- I.2** General Industrial
- I.3** Agricultural Industrial
- R.1** Residential Single Family
- R.2** Residential Two Family
- R.3** Residential Apartment and Multi-Family
- R.4** Residential Manufactured Home Subdivision
- R.5** Residential Manufactured Home Community
- R.6** Residential Seasonal Single Family
- R.7** Residential Dwelling and Recreation Vehicle
- S.H** Small Holding
- C.R** Country Residential
- N.U** Non-Urban
- L.H** Large Holding
- S.1** Spray Irrigation
- S.2** Residential Attendance Program
- S.3** Community Park and Public Use
- CD.1** Fairhaven Ministries Comprehensive Development Zone
- CD.2** Mabel Lake Comprehensive Development Zone
- CD.3** Cottonwoods Comprehensive Development Zone
- CD.4** Mabel Lake Accommodation Comprehensive Development Zone
- CD.5** Sugar Lake Comprehensive Development Zone
- LU.C** Land Use Contract
- RDNO** Jurisdictions Boundary
- FN** First Nation Boundary

BYLAW AMENDMENTS:
Consolidated with amendments for convenience only.

ZONING

ADOPTED: *TBD*, 2023

Schedule "A" to accompany Regional District of North Okanagan "Zoning Bylaw No. 3000,2023"

I hereby certify this to be a true and correct copy of Schedule "A" attached to and forming part of the Regional District of North Okanagan "Zoning Bylaw No. 3000,2023".

Corporate Officer

This document is a composite legal drawing. Several information sources have been used to create this drawing including the B.C. Land Titles Office, The Regional District, local Municipal Governments and a number of Provincial ministries. As such the Regional District of North Okanagan assumes no responsibility for the accuracy or completeness of this drawing. The original data sources should be contacted to verify information as needed.

Map Created:
JANUARY 2023
Last Updated:
JANUARY 2023

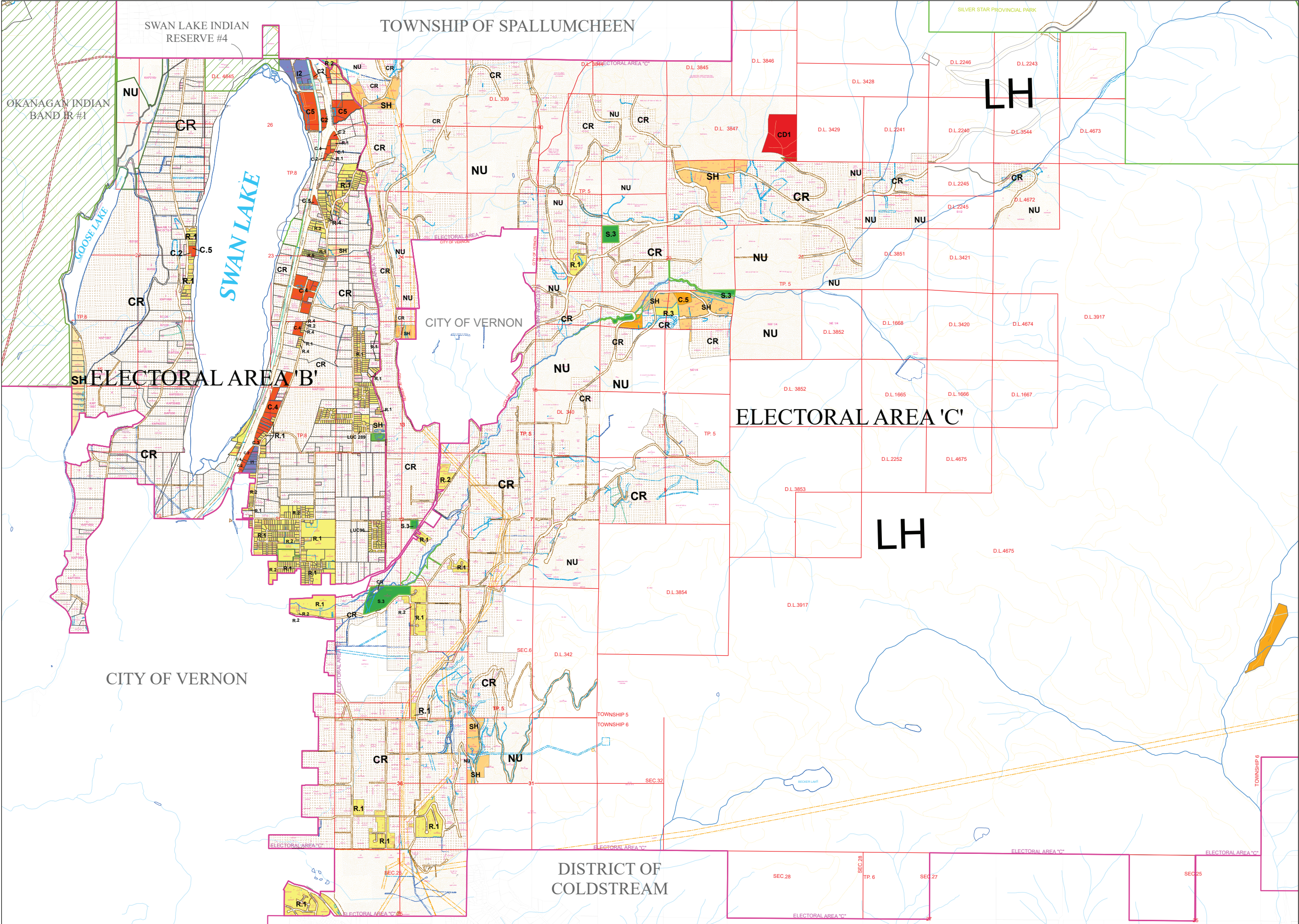
REGIONAL DISTRICT OF
NORTH OKANAGAN



1:20,000
0 250 500 1,000 1,500 2,000 Meters

Drawing Location:
**AREA B, COMMONAGE
COSENS BAY**

B.C.G.S. MAPSHEET:
MAP SHEET BC.2



LEGEND:

- C.1 General Commercial
- C.2 Highway and Tourist Commercial
- C.3 Neighbourhood Commercial
- C.4 Service Commercial
- C.5 Recreation Commercial
- C.6 Rec. Vehicle Campground/ Resort Commercial
- I.1 Light Industrial
- I.2 General Industrial
- I.3 Agricultural Industrial
- R.1 Residential Single Family
- R.2 Residential Two Family
- R.3 Residential Apartment and Multi-Family
- R.4 Residential Manufactured Home Subdivision
- R.5 Residential Manufactured Home Community
- R.6 Residential Seasonal Single Family
- R.7 Residential Dwelling and Recreation Vehicle
- S.H Small Holding
- C.R Country Residential
- N.U Non-Urban
- L.H Large Holding
- S.1 Spray Irrigation
- S.2 Residential Attendance Program
- S.3 Community Park and Public Use
- CD.1 Fairhaven Ministries Comprehensive Development Zone
- CD.2 Mabel Lake Comprehensive Development Zone
- CD.3 Cottonwoods Comprehensive Development Zone
- CD.4 Mabel Lake Accommodation Comprehensive Development Zone
- CD.5 Sugar Lake Comprehensive Development Zone
- Land Use Contract
- RDNO Jurisdictions Boundary
- First Nation Boundary

BYLAW AMENDMENTS:
Consolidated with amendments for convenience only.

ZONING

ADOPTED: *TBD*, 2023

Schedule "A" to accompany Regional District of North Okanagan "Zoning Bylaw No. 3000,2023"

I hereby certify this to be a true and correct copy of Schedule "A" attached to and forming part of the Regional District of North Okanagan "Zoning Bylaw No. 3000,2023".

Corporate Officer

This document is a composite legal drawing. Several information sources have been used to create this drawing including the B.C. Land Titles Office, The Regional District, local Municipal Governments and a number of Provincial ministries. As such the Regional District of North Okanagan assumes no responsibility for the accuracy or completeness of this drawing. The original data sources should be contacted to verify information as needed.

Map Created:
JANUARY 2023
Last Revised:
JANUARY 2023

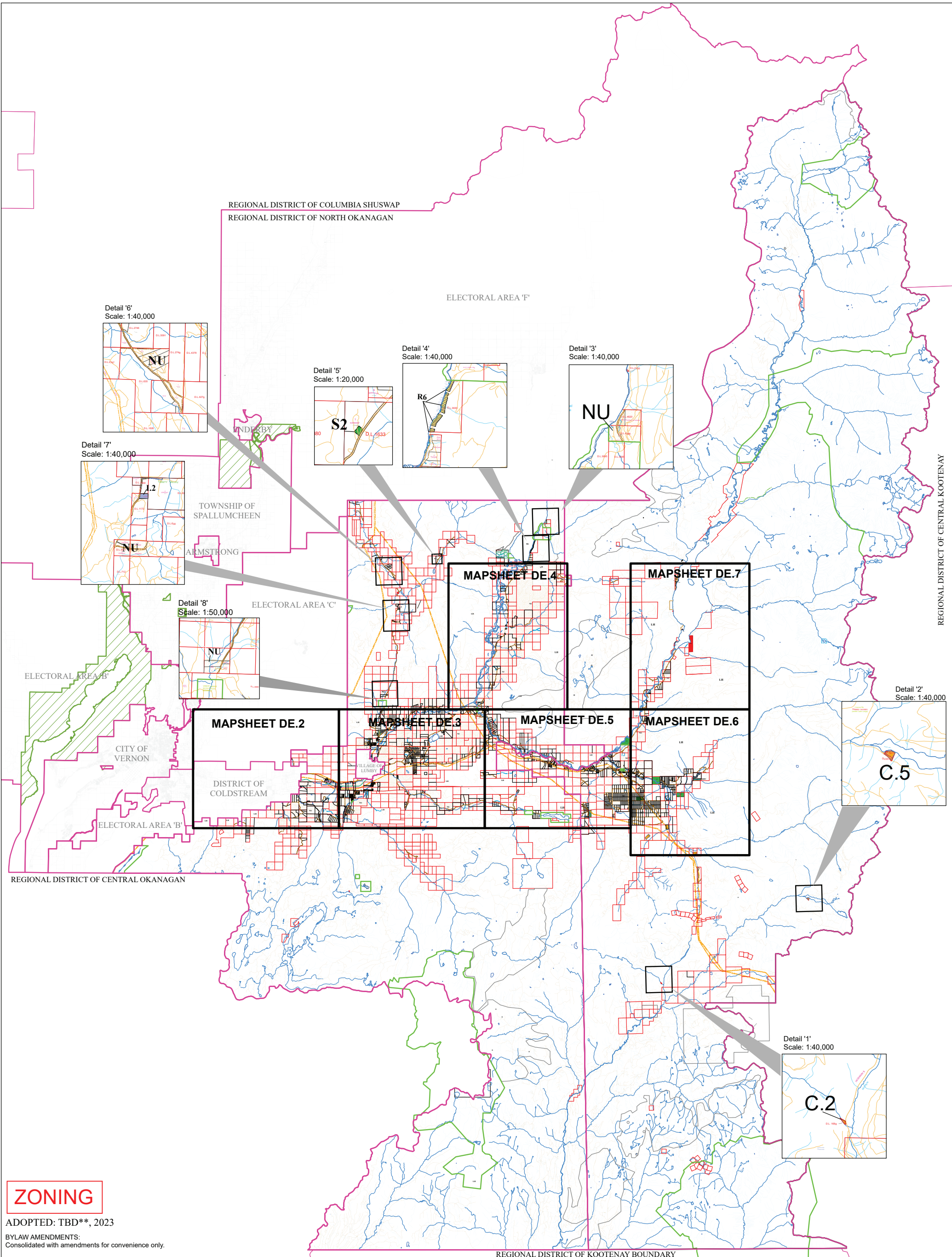
REGIONAL DISTRICT OF
NORTH OKANAGAN



1:20,000
0 250 500 1,000 1,500 2,000
Meters

Drawing Location:
AREA B AND C,
SWAN LAKE BX AREA

B.C.G.S. MAPSHEET:
MAP SHEET BC.3



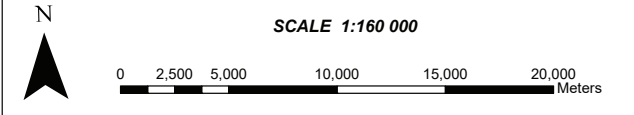
ZONING

ADOPTED: TBD**, 2023
BYLAW AMENDMENTS:
Consolidated with amendments for convenience only.

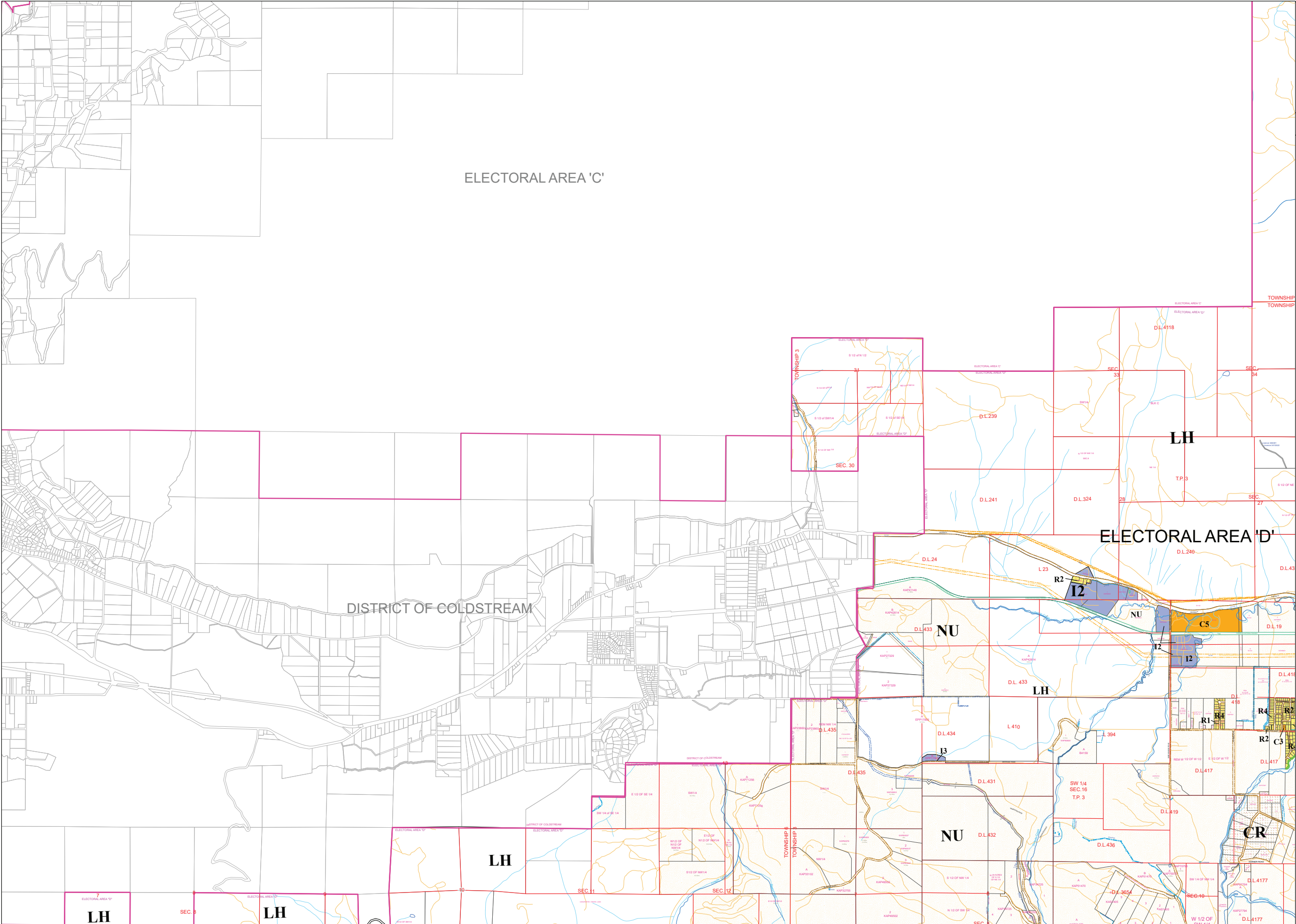
	LEGEND:	C.1 General Commercial	1.1 Light Industrial	R.1 Residential Single Family	S.H Small Holding	CD.1 Fairhaven Ministries Association Comprehensive Development Zone	Last Revised: JANUARY 2023 Map Created: JANUARY 2023
		C.2 Highway and Tourist Commercial	1.2 General Industrial	R.2 Residential Two Family	C.R Country Residential	CD.2 Mabel Lake Comprehensive Development Zone	
		C.3 Neighbourhood Commercial	1.3 Agricultural Industrial	R.3 Residential Apartment and Multi-Family	N.U Non-Urban	CD.3 Cottonwoods Comprehensive Development Zone	
		C.4 Service Commercial	Land Use Contract	R.4 Residential Manufactured Home Subdivision	L.H Large Holding	CD.4 Mabel Lake Accommodation Comprehensive Development Zone	
		C.5 Recreation Commercial	RDNO Jurisdictions Boundary	R.5 Residential Manufactured Home Community	S.1 Spray Irrigation	CD.5 Sugar Lake Comprehensive Development Zone	
		C.6 Rec. Vehicle Campground/Resort Commercial	First Nation Boundary	R.6 Residential Seasonal Single Family	S.2 Residential Attendance Program		
				R.7 Residential Dwelling and Recreation Vehicle	S.3 Community Park and Public Use		

This document is a composite legal drawing. Several information sources have been used to create this drawing including the B.C. Land Titles Office, The Regional District, local Municipal Governments and a number of Provincial ministries. As such the Regional District of North Okanagan assumes no responsibility for the accuracy or completeness of this drawing. The original data sources should be contacted to verify information as needed.

REGIONAL DISTRICT OF NORTH OKANAGAN



MAP SHEET DE.1 OVERVIEW / INDEX MAP



LEGEND:

- C.1** General Commercial
- C.2** Highway and Tourist Commercial
- C.3** Neighbourhood Commercial
- C.4** Service Commercial
- C.5** Recreation Commercial
- C.6** Rec. Vehicle Campground/ Resort Commercial
- I.1** Light Industrial
- I.2** General Industrial
- I.3** Agricultural Industrial
- R.1** Residential Single Family
- R.2** Residential Two Family
- R.3** Residential Apartment and Multi-Family
- R.4** Residential Manufactured Home Subdivision
- R.5** Residential Manufactured Home Community
- R.6** Residential Seasonal Single Family
- R.7** Residential Dwelling and Recreation Vehicle
- S.H** Small Holding
- C.R** Country Residential
- N.U** Non-Urban
- L.H** Large Holding
- S.1** Spray Irrigation
- S.2** Residential Attendance Program
- S.3** Community Park and Public Use
- CD.1** Fairhaven Ministries Comprehensive Development Zone
- CD.2** Mabel Lake Comprehensive Development Zone
- CD.3** Cottonwoods Comprehensive Development Zone
- CD.4** Mabel Lake Accommodation Comprehensive Development Zone
- CD.5** Sugar Lake Comprehensive Development Zone
- LU.C** Land Use Contract
- RDNO** Jurisdictions Boundary
- FN** First Nation Boundary

BYLAW AMENDMENTS:
Consolidated with amendments for convenience only.

ZONING

ADOPTED: *TBD*, 2023

Schedule "A" to accompany Regional District of North Okanagan "Zoning Bylaw No. 3000, 2023"

I hereby certify this to be a true and correct copy of Schedule "A" attached to and forming part of the Regional District of North Okanagan "Zoning Bylaw No. 3000, 2023".

Corporate Officer

This document is a composite legal drawing. Several information sources have been used to create this drawing including the B.C. Land Titles Office, The Regional District, local Municipal Governments and a number of Provincial ministries. As such the Regional District of North Okanagan assumes no responsibility for the accuracy or completeness of this drawing. The original data sources should be contacted to verify information as needed.

Map Created:
JANUARY 2023
Last Revised:
JANUARY 2023

REGIONAL DISTRICT OF
NORTH OKANAGAN






1:20,000
0 250 500 1,000 1,500 2,000
Meters

Drawing Location:
**AREA D, LUMBY
RURAL WEST**

B.C.G.S. MAPSHEET:
MAP SHEET DE.2

LEGEND:

- C.1** General Commercial
C.2 Highway and Tourist Commercial
C.3 Neighbourhood Commercial
C.4 Service Commercial
C.5 Recreation Commercial
C.6 Rec. Vehicle Campground/ Resort Commercial
- I.1** Light Industrial
I.2 General Industrial
I.3 Agricultural Industrial
- R.1** Residential Single Family
R.2 Residential Two Family
R.3 Residential Apartment and Multi-Family
R.4 Residential Manufactured Home Subdivision
R.5 Residential Manufactured Home Community
R.6 Residential Seasonal Single Family
R.7 Residential Dwelling and Recreation Vehicle
- S.H** Small Holding
C.R Country Residential
N.U Non-Urban
L.H Large Holding
- S.1** Spray Irrigation
S.2 Residential Attendance Program
S.3 Community Park and Public Use
- CD.1** Fairhaven Ministries Comprehensive Development Zone
CD.2 Mabel Lake Comprehensive Development Zone
CD.3 Cottonwoods Comprehensive Development Zone
CD.4 Mabel Lake Accommodation Comprehensive Development Zone
CD.5 Sugar Lake Comprehensive Development Zone
-  Land Use Contract  RDNO Jurisdictions Boundary
 First Nation Boundary

BYLAW AMENDMENTS:
Consolidated with amendments for convenience only.

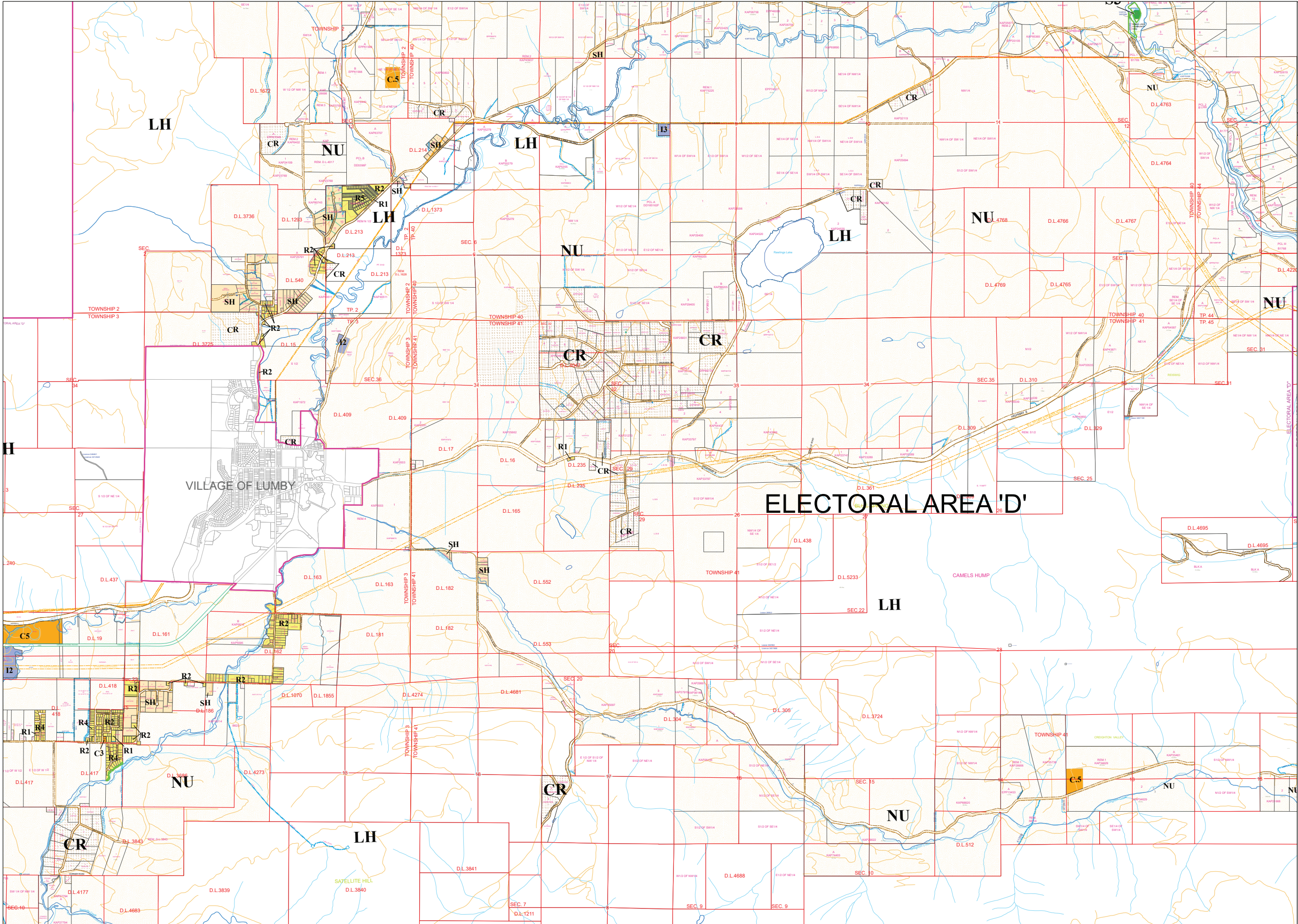
ZONING

ADOPTED: *TBD*, 2023

Schedule "A" to accompany Regional District of North Okanagan "Zoning Bylaw No. 3000, 2023"

I hereby certify this to be a true and correct copy of Schedule "A" attached to and forming part of the Regional District of North Okanagan "Zoning Bylaw No. 3000, 2023".

Corporate Officer



This document is a composite legal drawing. Several information sources have been used to create this drawing including the B.C. Land Titles Office, The Regional District, local Municipal Governments and a number of Provincial ministries. As such the Regional District of North Okanagan assumes no responsibility for the accuracy or completeness of this drawing. The original data sources should be contacted to verify information as needed.

Map Created:
JANUARY 2023
Last Revised:
JANUARY 2023

REGIONAL DISTRICT OF
NORTH OKANAGAN

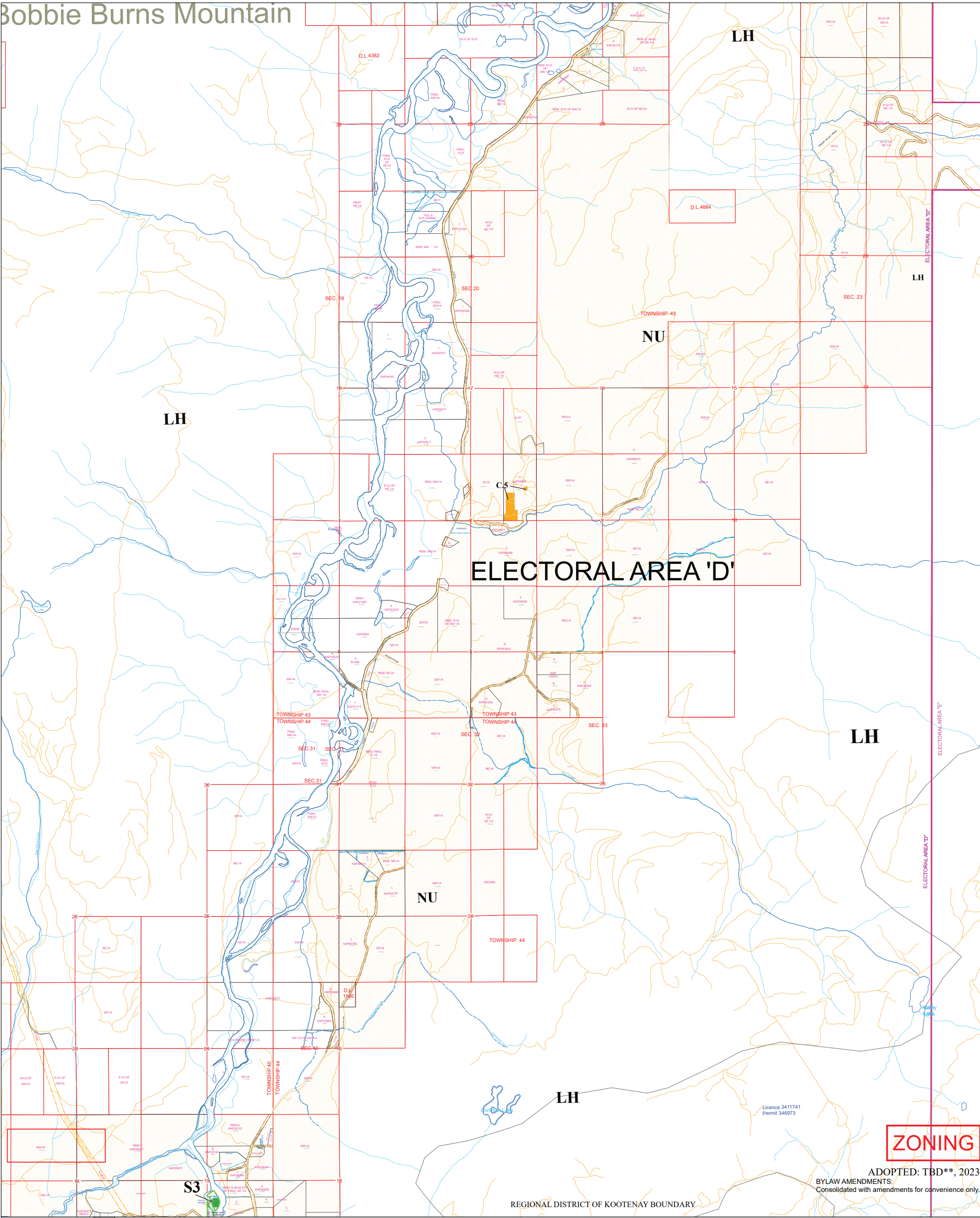



1:20,000
0 250 500 1,000 1,500 2,000
Meters

Drawing Location:
**AREA D,
LUMBY RURAL EAST**

B.C.G.S. MAPSHEET:
MAP SHEET DE.3

Bobbie Burns Mountain





REGIONAL DISTRICT OF NORTH OKANAGAN

LEGEND:

C.1 General Commercial	I.1 Light Industrial	R.1 Residential Single Family	S.H Small Holding	CD.1 Fairhaven Ministries Association Comprehensive Development Zone
C.2 Highway and Tourist Commercial	I.2 General Industrial	R.2 Residential Two Family	C.R Country Residential	CD.2 Mabel Lake Comprehensive Development Zone
C.3 Neighbourhood Commercial	I.3 Agricultural Industrial	R.3 Residential Apartment and Multi-Family	N.U Non-Urban	CD.3 Cottonwoods Comprehensive Development Zone
C.4 Service Commercial	LUC Land Use Contract	R.4 Residential Manufactured Home Subdivision	L.H Large Holding	CD.4 Mabel Lake Accommodation Comprehensive Development Zone
C.5 Recreation Commercial	RDNO Jurisdictions Boundary	R.5 Residential Manufactured Home Community	S.1 Spray Irrigation	CD.5 Sugar Lake Comprehensive Development Zone
C.6 Rec. Vehicle Campground/Resort Commercial	First Nation Boundary	R.6 Residential Seasonal Single Family	S.2 Residential Attendance Program	
		R.7 Residential Dwelling and Recreation Vehicle	S.3 Community Park and Public Use	

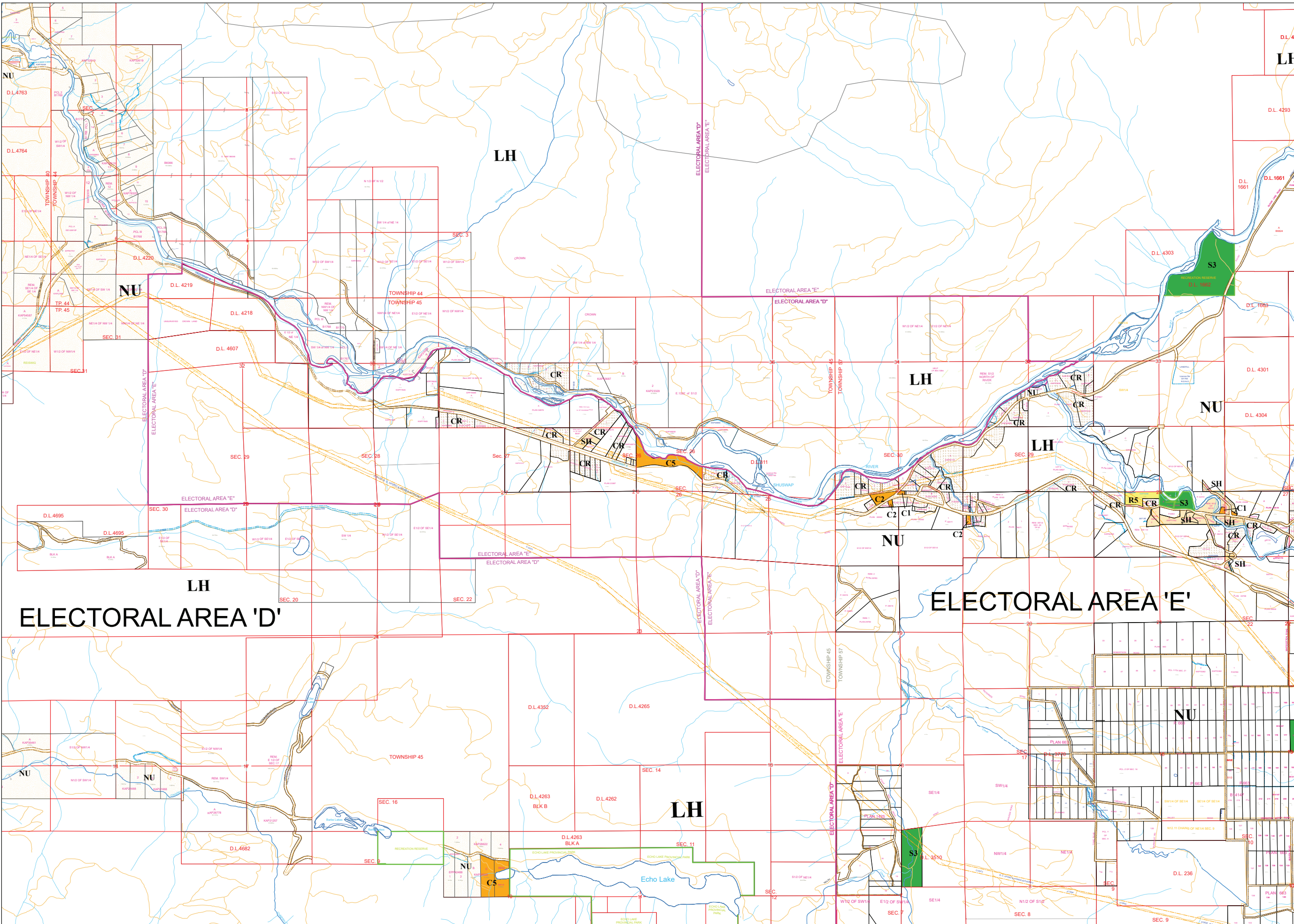
Last Revised: JANUARY 2023

Map Created: JANUARY 2023

Schedule "A" to accompany Regional District of North Okanagan "Zoning Bylaw No. 3000, 2023"

I hereby certify this to be a true and correct copy of Schedule "A" attached to and forming part of the Regional District of North Okanagan "Zoning Bylaw No. 3000, 2023".

Corporate Officer



LEGEND:

- C.1** General Commercial
- C.2** Highway and Tourist Commercial
- C.3** Neighbourhood Commercial
- C.4** Service Commercial
- C.5** Recreation Commercial
- C.6** Rec. Vehicle Campground/Resort Commercial
- I.1** Light Industrial
- I.2** General Industrial
- I.3** Agricultural Industrial
- R.1** Residential Single Family
- R.2** Residential Two Family
- R.3** Residential Apartment and Multi-Family
- R.4** Residential Manufactured Home Subdivision
- R.5** Residential Manufactured Home Community
- R.6** Residential Seasonal Single Family
- R.7** Residential Dwelling and Recreation Vehicle
- S.H** Small Holding
- C.R** Country Residential
- N.U** Non-Urban
- L.H** Large Holding
- S.1** Spray Irrigation
- S.2** Residential Attendance Program
- S.3** Community Park and Public Use
- CD.1** Fairhaven Ministries Comprehensive Development Zone
- CD.2** Mabel Lake Comprehensive Development Zone
- CD.3** Cottonwoods Comprehensive Development Zone
- CD.4** Mabel Lake Accommodation Comprehensive Development Zone
- CD.5** Sugar Lake Comprehensive Development Zone
- LU.C** Land Use Contract
- RDNO** Jurisdictions Boundary
- FN** First Nation Boundary

BYLAW AMENDMENTS:
Consolidated with amendments for convenience only.

ZONING

ADOPTED: *TBD*, 2023

Schedule "A" to accompany Regional District of North Okanagan "Zoning Bylaw No. 3000, 2023"

I hereby certify this to be a true and correct copy of Schedule "A" attached to and forming part of the Regional District of North Okanagan "Zoning Bylaw No. 3000, 2023".

Corporate Officer

This document is a composite legal drawing. Several information sources have been used to create this drawing including the B.C. Land Titles Office, The Regional District, local Municipal Governments and a number of Provincial ministries. As such the Regional District of North Okanagan assumes no responsibility for the accuracy or completeness of this drawing. The original data sources should be contacted to verify information as needed.

Map Created:
JANUARY 2023

Last Revised:
JANUARY 2023

**REGIONAL DISTRICT OF
NORTH OKANAGAN**

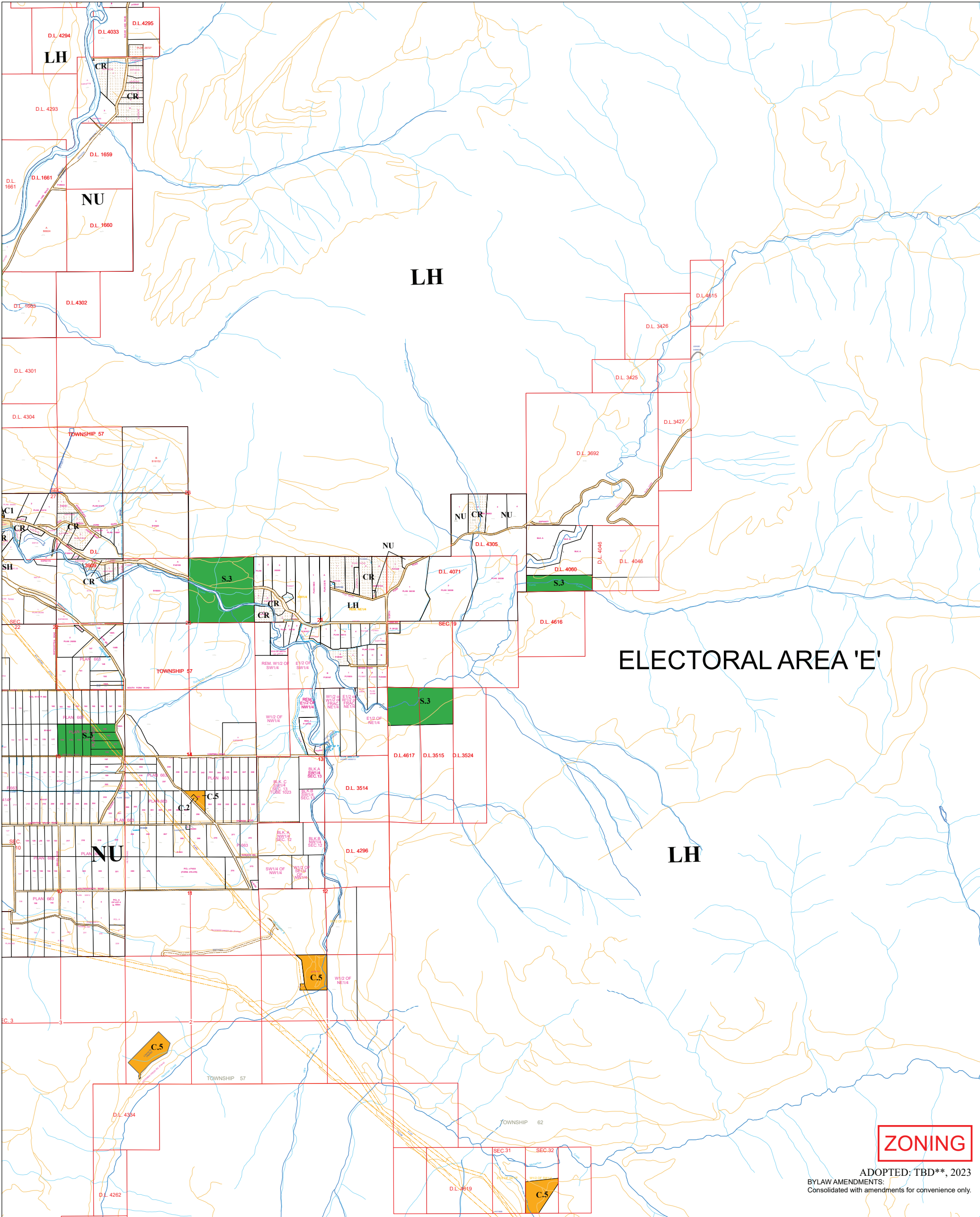


Scale - 1:20,000


0 250 500 1,000 1,500 2,000 Meters

Drawing Location:
**AREA D & E,
CHERRYVILLE WEST**

B.C.G.S. MAPSHEET:
MAP SHEET DE.5



ADOPTED: TBD**, 2023
BYLAW AMENDMENTS:
Consolidated with amendments for convenience only.



REGIONAL DISTRICT OF NORTH OKANAGAN

LEGEND:

C.1 General Commercial	I.1 Light Industrial	R.1 Residential Single Family	S.H Small Holding	CD.1 Fairhaven Ministries Association Comprehensive Development Zone
C.2 Highway and Tourist Commercial	I.2 General Industrial	R.2 Residential Two Family	C.R Country Residential	CD.2 Mabel Lake Comprehensive Development Zone
C.3 Neighbourhood Commercial	I.3 Agricultural Industrial	R.3 Residential Apartment and Multi-Family	N.U Non-Urban	CD.3 Cottonwoods Comprehensive Development Zone
C.4 Service Commercial	UC Land Use Contract	R.4 Residential Manufactured Home Subdivision	L.H Large Holding	CD.4 Mabel Lake Accommodation Comprehensive Development Zone
C.5 Recreation Commercial	RDNO Jurisdictions Boundary	R.5 Residential Manufactured Home Community	S.1 Spray Irrigation	CD.5 Sugar Lake Comprehensive Development Zone
C.6 Rec. Vehicle Campground/Resort Commercial	FN First Nation Boundary	R.6 Residential Seasonal Single Family	S.2 Residential Attendance Program	
		R.7 Residential Dwelling and Recreation Vehicle	S.3 Community Park and Public Use	

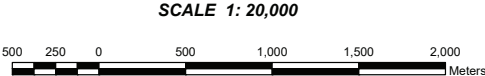
Last Revised: JANUARY 2023
Map Created: JANUARY 2023

Schedule "A" to accompany Regional District of North Okanagan "Zoning Bylaw No. 3000, 2023"
I hereby certify this to be a true and correct copy of Schedule "A" attached to and forming part of the Regional District of North Okanagan "Zoning Bylaw No. 3000, 2023".

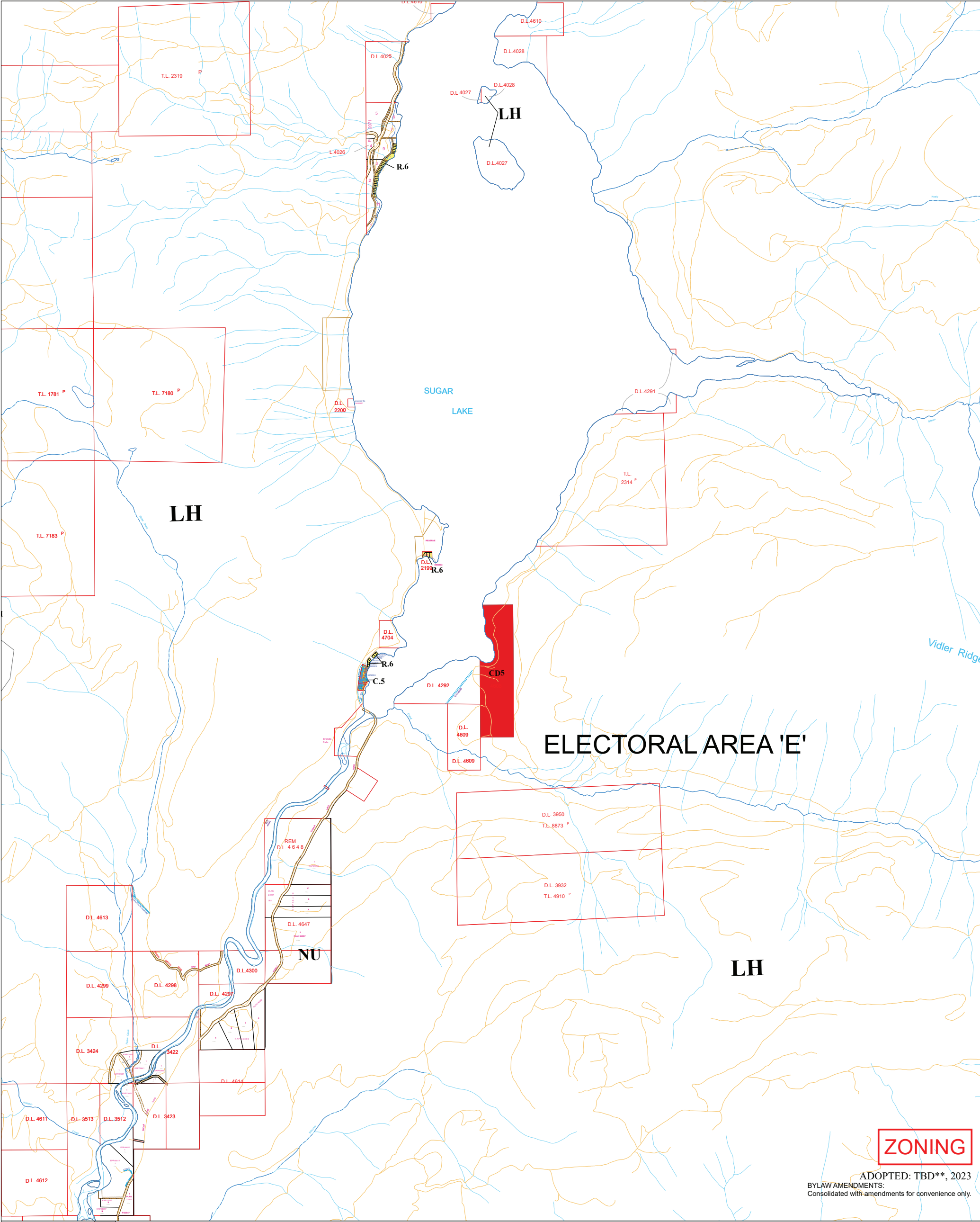
Corporate Officer


This document is a composite legal drawing. Several information sources have been used to create this drawing including the B.C. Land Titles Office, The Regional District, local Municipal Governments and a number of Provincial ministries. As such the Regional District of North Okanagan assumes no responsibility for the accuracy or completeness of this drawing. The original data sources should be contacted to verify information as needed.

REGIONAL DISTRICT OF NORTH OKANAGAN



B.C.G.S. MAPSHEET: AREA E- MAP SHEET DE.6 CHERRYVILLE EAST



	LEGEND:	C.1 General Commercial	1.1 Light Industrial	R.1 Residential Single Family	S.H Small Holding	CD.1 Fairhaven Ministries Association Comprehensive Development Zone	Last Revised: JANUARY 2023 Map Created: JANUARY 2023
		C.2 Highway and Tourist Commercial	1.2 General Industrial	R.2 Residential Two Family	C.R Country Residential	CD.2 Mabel Lake Comprehensive Development Zone	
		C.3 Neighbourhood Commercial	1.3 Agricultural Industrial	R.3 Residential Apartment and Multi-Family	N.U Non-Urban	CD.3 Cottonwoods Comprehensive Development Zone	
		C.4 Service Commercial	UC Land Use Contract	R.4 Residential Manufactured Home Subdivision	L.H Large Holding	CD.4 Mabel Lake Accommodation Comprehensive Development Zone	
		C.5 Recreation Commercial	RDNO Jurisdictions Boundary	R.5 Residential Manufactured Home Community	S.1 Spray Irrigation	CD.5 Sugar Lake Comprehensive Development Zone	
		C.6 Rec. Vehicle Campground/Resort Commercial	FN First Nation Boundary	R.6 Residential Seasonal Single Family	S.2 Residential Attendance Program		
				R.7 Residential Dwelling and Recreation Vehicle	S.3 Community Park and Public Use		

This document is a composite legal drawing. Several information sources have been used to create this drawing including the B.C. Land Titles Office, The Regional District, local Municipal Governments and a number of Provincial ministries. As such the Regional District of North Okanagan assumes no responsibility for the accuracy or completeness of this drawing. The original data sources should be contacted to verify information as needed.

REGIONAL DISTRICT OF NORTH OKANAGAN

SCALE 1: 20,000

500 250 0 500 1,000 1,500 2,000 Meters

B.C.G.S. MAPSHEET:

AREA E- MAP SHEET DE.7

SUGAR LAKE AREA

LEGEND:

- C.1** General Commercial
C.2 Highway and Tourist Commercial
C.3 Neighbourhood Commercial
C.4 Service Commercial
C.5 Recreation Commercial
C.6 Rec. Vehicle Campground/
Resort Commercial
- I.1** Light Industrial
I.2 General Industrial
I.3 Agricultural Industrial
- R.1** Residential Single Family
R.2 Residential Two Family
R.3 Residential Apartment and Multi-Family
R.4 Residential Manufactured Home Subdivision
R.5 Residential Manufactured Home Community
R.6 Residential Seasonal Single Family
R.7 Residential Dwelling and Recreation Vehicle
- S.H** Small Holding
C.R Country Residential
N.U Non-Urban
L.H Large Holding
- S.1** Spray Irrigation
S.2 Residential Attendance Program
S.3 Community Park and Public Use
- CD.1** Fairhaven Ministries
Comprehensive Development Zone
CD.2 Mabel Lake
Comprehensive Development Zone
CD.3 Cottonwoods
Comprehensive Development Zone
CD.4 Mabel Lake Accommodation
Comprehensive Development Zone
CD.5 Sugar Lake
Comprehensive Development Zone
- LU.C** Land Use Contract
- RDNO** Jurisdictions Boundary
FN First Nation Boundary

BYLAW AMENDMENTS:
Consolidated with amendments for convenience only.

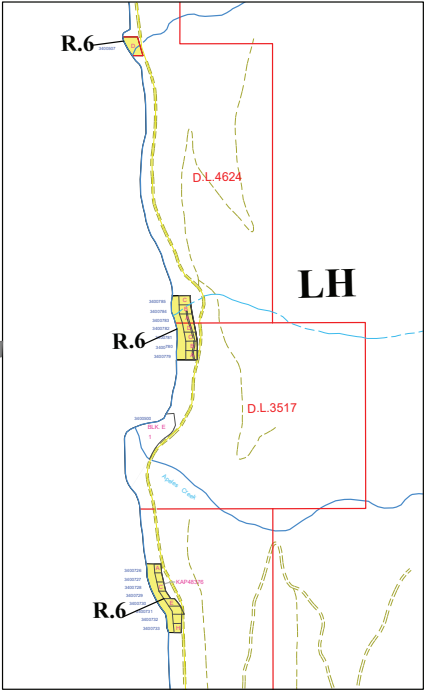
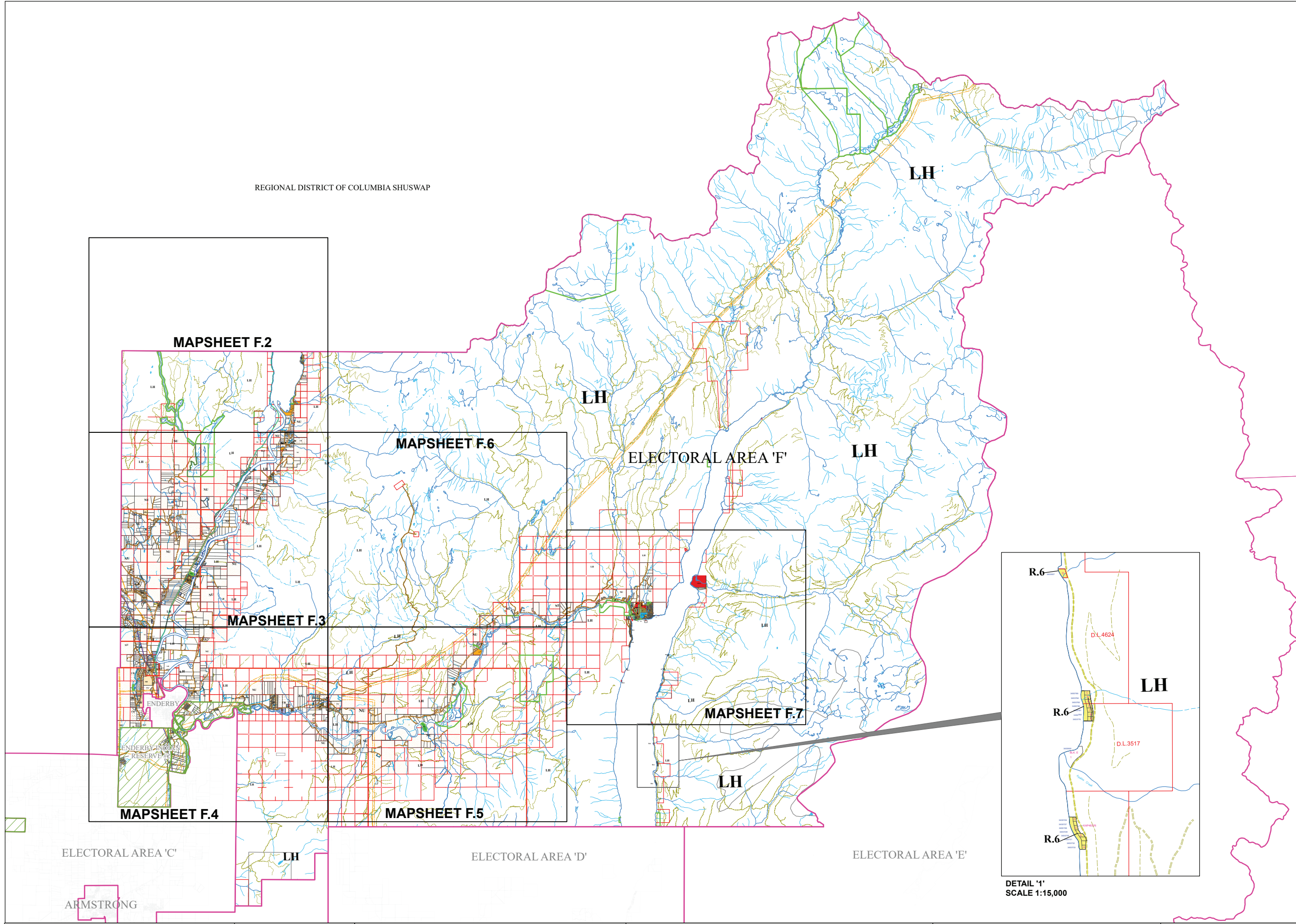
ZONING

ADOPTED: *TBD*, 2023

Schedule "A" to accompany Regional District
of North Okanagan "Zoning Bylaw No. 3000, 2023"

I hereby certify this to be a true and correct copy of
Schedule "A" attached to and forming part of the
Regional District of North Okanagan
"Zoning Bylaw No. 3000, 2023".

Corporate Officer



DETAIL '1'
SCALE 1:15,000

LEGEND:

- C.1** General Commercial
C.2 Highway and Tourist Commercial
C.3 Neighbourhood Commercial
C.4 Service Commercial
C.5 Recreation Commercial
C.6 Rec. Vehicle Campground/
Resort Commercial
I.1 Light Industrial
I.2 General Industrial
I.3 Agricultural Industrial
R.1 Residential Single Family
R.2 Residential Two Family
R.3 Residential Apartment and Multi-Family
R.4 Residential Manufactured Home Subdivision
R.5 Residential Manufactured Home Community
R.6 Residential Seasonal Single Family
R.7 Residential Dwelling and Recreation Vehicle
S.H Small Holding
C.R Country Residential
N.U Non-Urban
L.H Large Holding

- S.1** Spray Irrigation
S.2 Residential Attendance Program
S.3 Community Park and Public Use

- CD.1** Fairhaven Ministries
Comprehensive Development Zone
CD.2 Mabel Lake
Comprehensive Development Zone
CD.3 Cottonwoods
Comprehensive Development Zone
CD.4 Mabel Lake Accommodation
Comprehensive Development Zone
CD.5 Sugar Lake
Comprehensive Development Zone

- LUCL** Land Use Contract
RDNO Jurisdictions Boundary
First Nation Boundary

BYLAW AMENDMENTS:
Consolidated with amendments for convenience only.

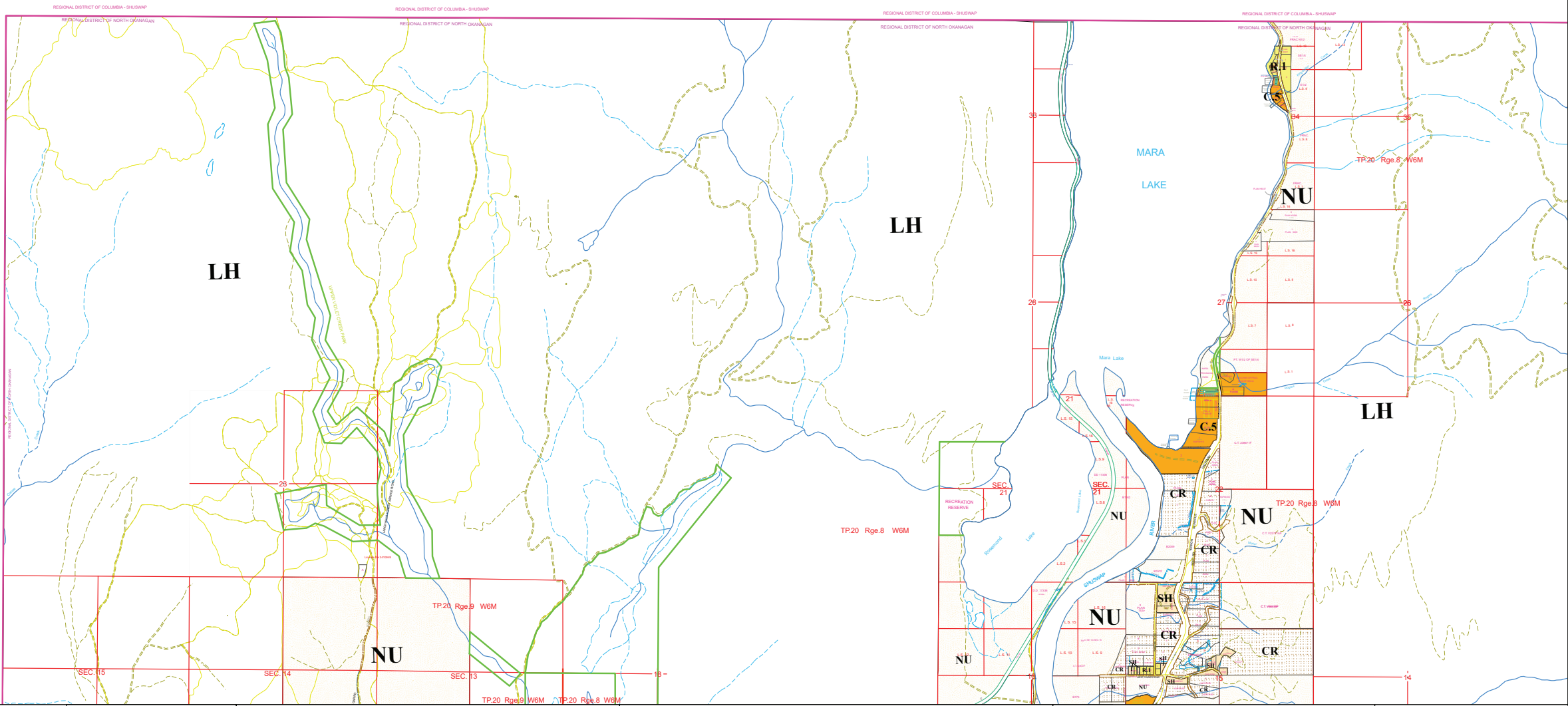
ZONING

ADOPTED: *TBD*, 2023

Schedule "A" to accompany Regional District
of North Okanagan "Zoning Bylaw No. 3000, 2023"

I hereby certify this to be a true and correct copy of
Schedule "A" attached to and forming part of the
Regional District of North Okanagan
"Zoning Bylaw No. 3000, 2023".

Corporate Officer



This document is a composite legal drawing. Several information sources have been used to create this drawing including the B.C. Land Titles Office, The Regional District, local Municipal Governments and a number of Provincial ministries. As such the Regional District of North Okanagan assumes no responsibility for the accuracy or completeness of this drawing. The original data sources should be contacted to verify information as needed.

Map Created:
JANUARY 2023
Last Revised:
JANUARY 2023

REGIONAL DISTRICT OF
NORTH OKANAGAN



Scale - 1:20,000
500 250 0 500 1,000 1,500 2,000 Meters

Drawing Location:
AREA 'F',
MARA LAKE

B.C.G.S. MAPSHEET:
MAP SHEET F2



LEGEND:

- C.1

General Commercial
- C.2

Highway and Tourist Commercial
- C.3

Neighbourhood Commercial
- C.4

Service Commercial
- C.5

Recreation Commercial
- C.6

Rec. Vehicle Campground/
Resort Commercial
- I.1

Light Industrial
- I.2

General Industrial
- I.3

Agricultural Industrial
- R.1

Residential Single Family
- R.2

Residential Two Family
- R.3

Residential Apartment and Multi-Family
- R.4

Residential Manufactured Home Subdivision
- R.5

Residential Manufactured Home Community
- R.6

Residential Seasonal Single Family
- R.7

Residential Dwelling and Recreation Vehicle
- S.H

Small Holding
- C.R

Country Residential
- N.U

Non-Urban
- L.H

Large Holding
- S.1

Spray Irrigation
- S.2

Residential Attendance Program
- S.3

Community Park and Public Use
- CD.1

Fairhaven Ministries
Comprehensive Development Zone
- CD.2

Mabel Lake
Comprehensive Development Zone
- CD.3

Cottonwoods
Comprehensive Development Zone
- CD.4

Mabel Lake Accommodation
Comprehensive Development Zone
- CD.5

Sugar Lake
Comprehensive Development Zone
- Land Use Contract
- RDNO Jurisdictions Boundary
- First Nation Boundary

BYLAW AMENDMENTS:
Consolidated with amendments for convenience only.

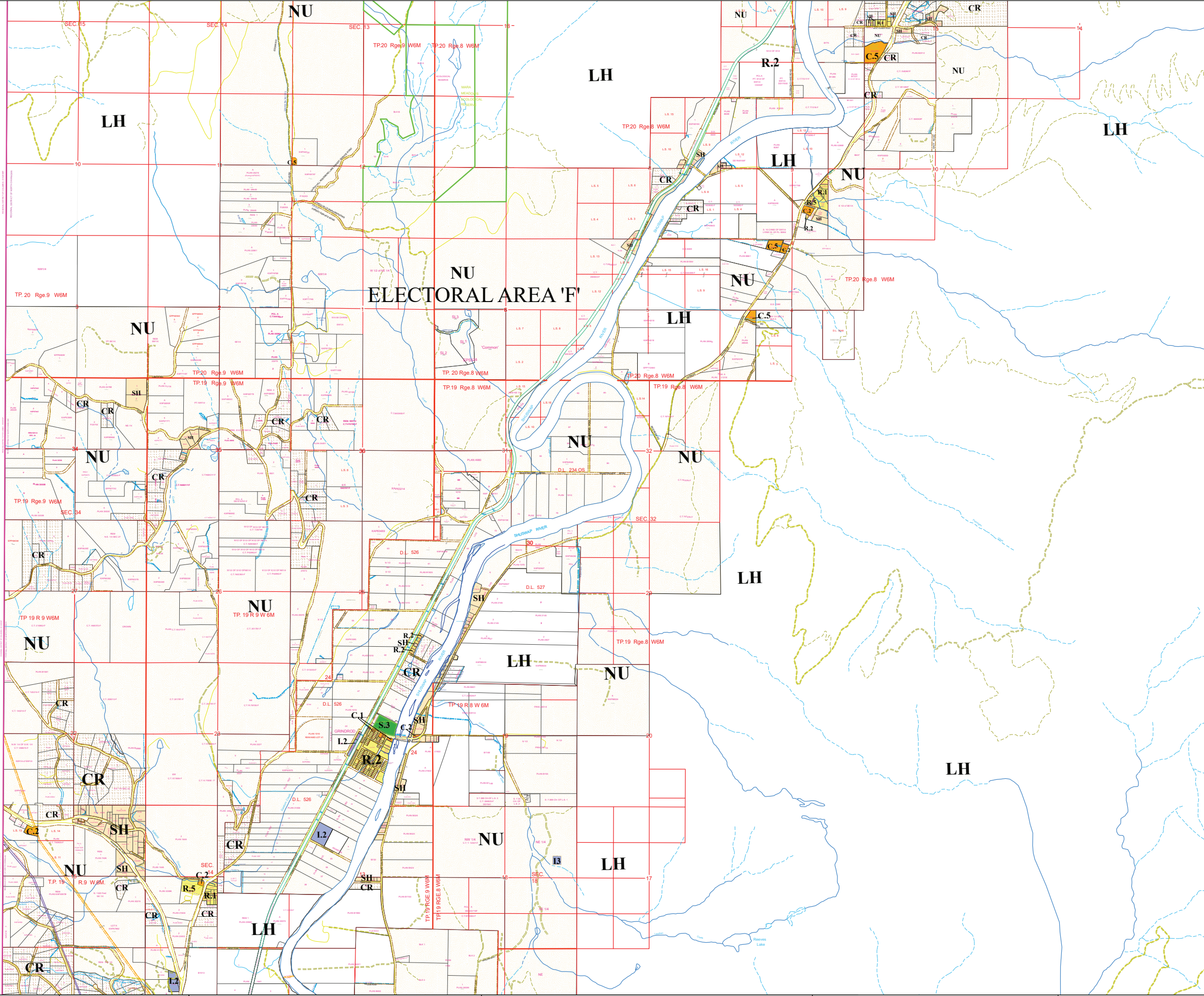
ZONING

ADOPTED: *TBD*, 2023

Schedule "A" to accompany Regional District
of North Okanagan "Zoning Bylaw No. 3000, 2023"

I hereby certify this to be a true and correct copy of
Schedule "A" attached to and forming part of the
Regional District of North Okanagan
"Zoning Bylaw No. 3000, 2023".

Corporate Officer



COLUMBIA- SHUSWAP
REGIONAL DISTRICT

This document is a composite legal drawing. Several information sources have been used to create this drawing including the B.C. Land Titles Office, The Regional District, local Municipal Governments and a number of Provincial ministries. As such the Regional District of North Okanagan assumes no responsibility for the accuracy or completeness of this drawing. The original data sources should be contacted to verify information as needed.

Map Created:
JANUARY 2023

Last Revised:
JANUARY 2023

REGIONAL DISTRICT OF
NORTH OKANAGAN



Scale - 1:20,000

500 250 0 500 1,000 1,500 2,000 Meters

Drawing Location:
AREA 'F', GRINDROD
AND AREA

B.C.G.S. MAPSHEET:
MAP SHEET F3

LEGEND:

- C.1** General Commercial
C.2 Highway and Tourist Commercial
C.3 Neighbourhood Commercial
C.4 Service Commercial
C.5 Recreation Commercial
C.6 Rec. Vehicle Campground/ Resort Commercial
- I.1** Light Industrial
I.2 General Industrial
I.3 Agricultural Industrial
- R.1** Residential Single Family
R.2 Residential Two Family
R.3 Residential Apartment and Multi-Family
R.4 Residential Manufactured Home Subdivision
R.5 Residential Manufactured Home Community
R.6 Residential Seasonal Single Family
R.7 Residential Dwelling and Recreation Vehicle
- S.H** Small Holding
C.R Country Residential
N.U Non-Urban
L.H Large Holding
- S.1** Spray Irrigation
S.2 Residential Attendance Program
S.3 Community Park and Public Use
- CD.1** Fairhaven Ministries Comprehensive Development Zone
CD.2 Mabel Lake Comprehensive Development Zone
CD.3 Cottonwoods Comprehensive Development Zone
CD.4 Mabel Lake Accommodation Comprehensive Development Zone
CD.5 Sugar Lake Comprehensive Development Zone
- LU.C** Land Use Contract
- RDNO** Jurisdictions Boundary
FN First Nation Boundary

BYLAW AMENDMENTS:
Consolidated with amendments for convenience only.

ZONING

ADOPTED: *TBD*, 2023

Schedule "A" to accompany Regional District of North Okanagan "Zoning Bylaw No. 3000, 2023"

I hereby certify this to be a true and correct copy of Schedule "A" attached to and forming part of the Regional District of North Okanagan "Zoning Bylaw No. 3000, 2023".

Corporate Officer

This document is a composite legal drawing. Several information sources have been used to create this drawing including the B.C. Land Titles Office, The Regional District, local Municipal Governments and a number of Provincial ministries. As such the Regional District of North Okanagan assumes no responsibility for the accuracy or completeness of this drawing. The original data sources should be contacted to verify information as needed.

Map Created:
JANUARY 2023

Last Revised:
JANUARY 2023

REGIONAL DISTRICT OF NORTH OKANAGAN

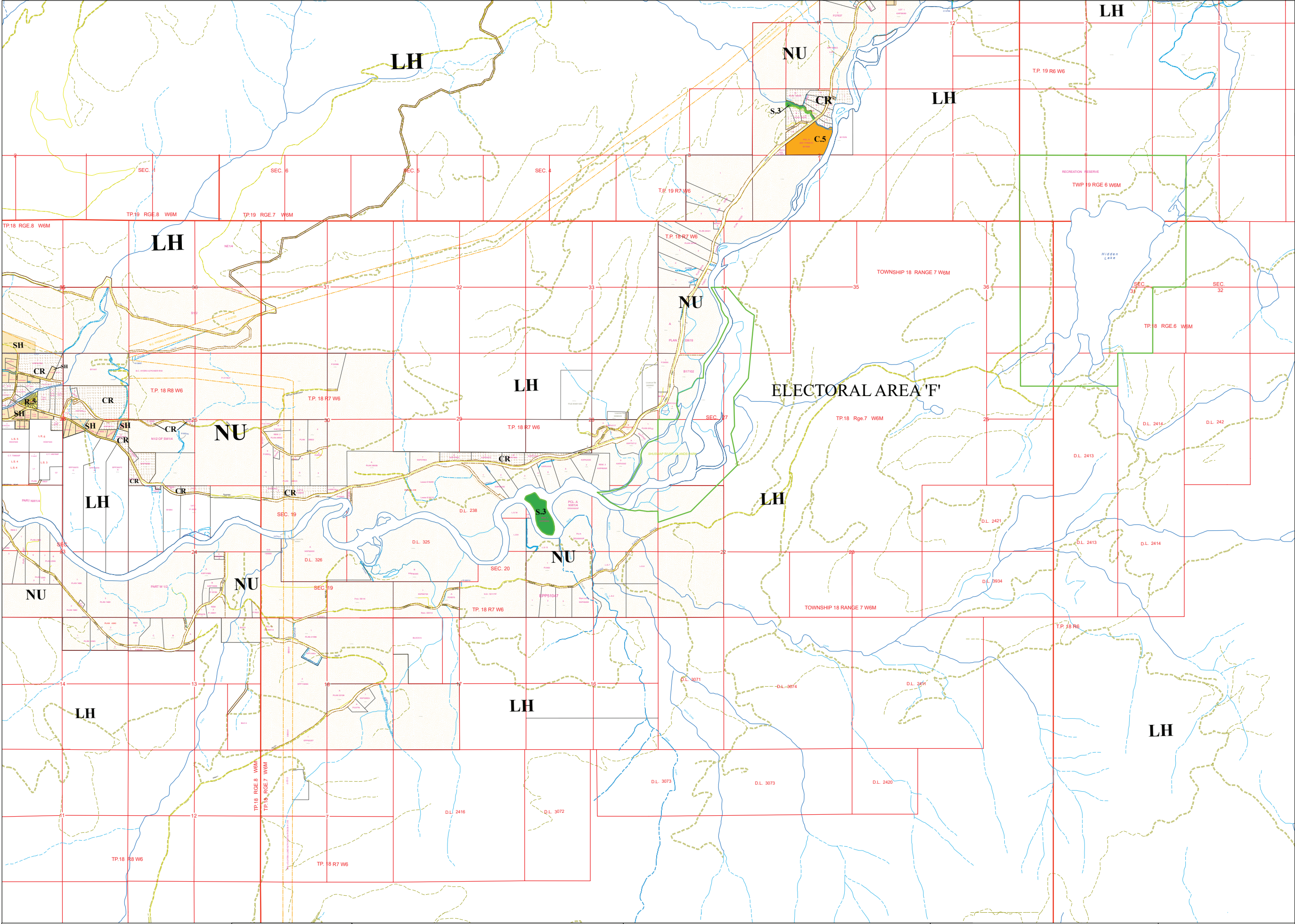


Scale - 1:20,000

500 250 0 500 1,000 1,500 2,000 Meters

Drawing Location:
AREA 'F', ENDERBY AND AREA

B.C.G.S. MAPSHEET:
MAP SHEET F4



LEGEND:

- C.1** General Commercial
- C.2** Highway and Tourist Commercial
- C.3** Neighbourhood Commercial
- C.4** Service Commercial
- C.5** Recreation Commercial
- C.6** Rec. Vehicle Campground/ Resort Commercial
- I.1** Light Industrial
- I.2** General Industrial
- I.3** Agricultural Industrial
- R.1** Residential Single Family
- R.2** Residential Two Family
- R.3** Residential Apartment and Multi-Family
- R.4** Residential Manufactured Home Subdivision
- R.5** Residential Manufactured Home Community
- R.6** Residential Seasonal Single Family
- R.7** Residential Dwelling and Recreation Vehicle
- S.H** Small Holding
- C.R** Country Residential
- N.U** Non-Urban
- L.H** Large Holding
- S.1** Spray Irrigation
- S.2** Residential Attendance Program
- S.3** Community Park and Public Use
- CD.1** Fairhaven Ministries Comprehensive Development Zone
- CD.2** Mabel Lake Comprehensive Development Zone
- CD.3** Cottonwoods Comprehensive Development Zone
- CD.4** Mabel Lake Accommodation Comprehensive Development Zone
- CD.5** Sugar Lake Comprehensive Development Zone

- LUC** Land Use Contract
- RDNO** Jurisdictions Boundary
- FN** First Nation Boundary

BYLAW AMENDMENTS:
Consolidated with amendments for convenience only.

ZONING

ADOPTED: *TBD*, 2023

Schedule "A" to accompany Regional District of North Okanagan "Zoning Bylaw No. 3000, 2023"

I hereby certify this to be a true and correct copy of Schedule "A" attached to and forming part of the Regional District of North Okanagan "Zoning Bylaw No. 3000, 2023".

Corporate Officer

This document is a composite legal drawing. Several information sources have been used to create this drawing including the B.C. Land Titles Office, The Regional District, local Municipal Governments and a number of Provincial ministries. As such the Regional District of North Okanagan assumes no responsibility for the accuracy or completeness of this drawing. The original data sources should be contacted to verify information as needed.

Map Created:
JANUARY 2023

Last Revised:
JANUARY 2023

REGIONAL DISTRICT OF
NORTH OKANAGAN

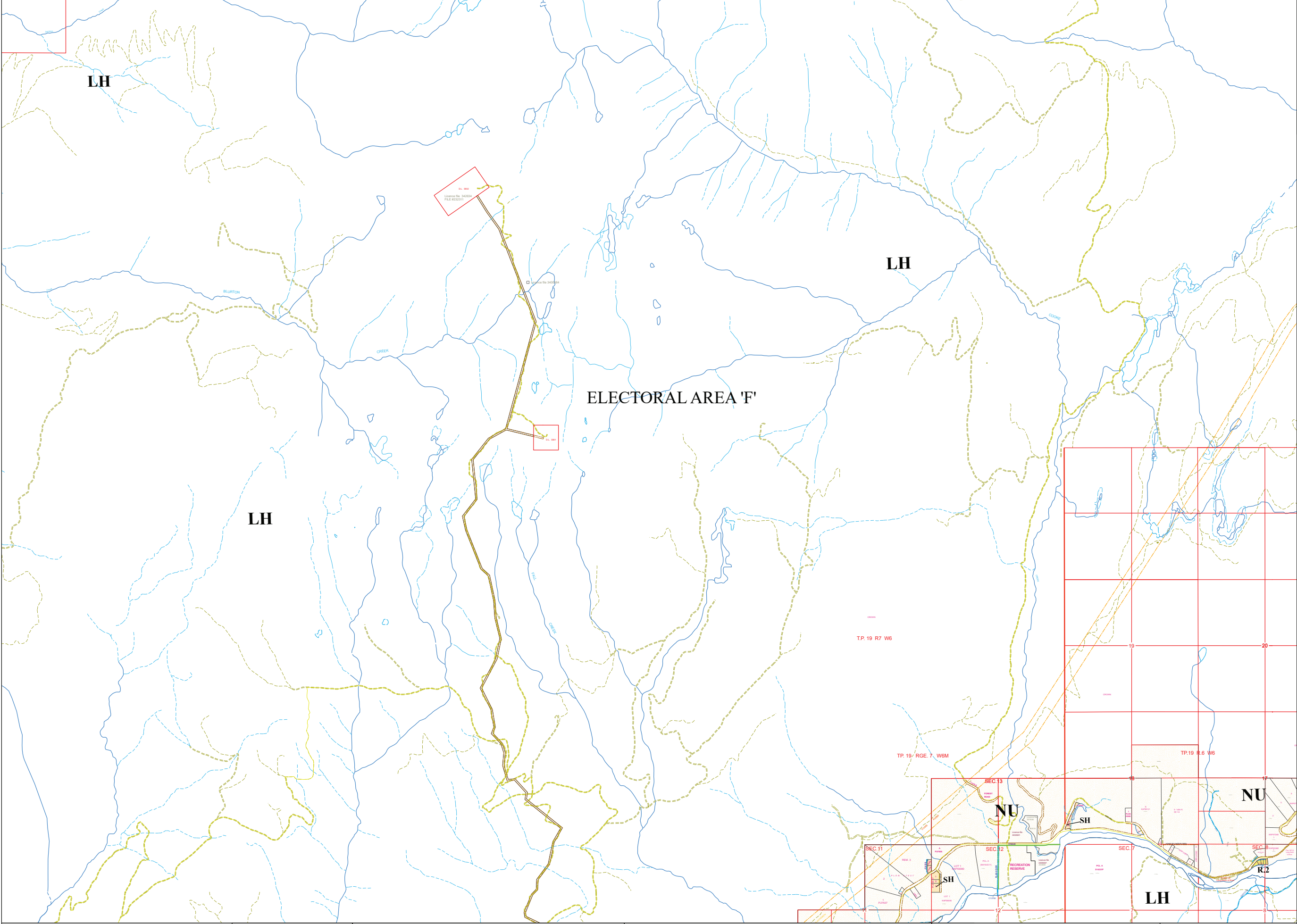


Scale - 1:20,000

500 250 0 500 1,000 1,500 2,000 Meters

Drawing Location:
AREA 'F',
FALL CREEK

B.C.G.S. MAPSHEET:
MAP SHEET F5



LEGEND:

- C.1** General Commercial
- C.2** Highway and Tourist Commercial
- C.3** Neighbourhood Commercial
- C.4** Service Commercial
- C.5** Recreation Commercial
- C.6** Rec. Vehicle Campground/Resort Commercial
- I.1** Light Industrial
- I.2** General Industrial
- I.3** Agricultural Industrial
- R.1** Residential Single Family
- R.2** Residential Two Family
- R.3** Residential Apartment and Multi-Family
- R.4** Residential Manufactured Home Subdivision
- R.5** Residential Manufactured Home Community
- R.6** Residential Seasonal Single Family
- R.7** Residential Dwelling and Recreation Vehicle
- S.H** Small Holding
- C.R** Country Residential
- N.U** Non-Urban
- L.H** Large Holding
- S.1** Spray Irrigation
- S.2** Residential Attendance Program
- S.3** Community Park and Public Use
- CD.1** Fairhaven Ministries Comprehensive Development Zone
- CD.2** Mabel Lake Comprehensive Development Zone
- CD.3** Cottonwoods Comprehensive Development Zone
- CD.4** Mabel Lake Accommodation Comprehensive Development Zone
- CD.5** Sugar Lake Comprehensive Development Zone
- LUC** Land Use Contract
- RDNO** Jurisdictions Boundary
- FN** First Nation Boundary

BYLAW AMENDMENTS:
Consolidated with amendments for convenience only.

ZONING

ADOPTED: *TBD*, 2023

Schedule "A" to accompany Regional District of North Okanagan "Zoning Bylaw No. 3000, 2023"

I hereby certify this to be a true and correct copy of Schedule "A" attached to and forming part of the Regional District of North Okanagan "Zoning Bylaw No. 3000, 2023".

Corporate Officer

This document is a composite legal drawing. Several information sources have been used to create this drawing including the B.C. Land Titles Office, The Regional District, local Municipal Governments and a number of Provincial ministries. As such the Regional District of North Okanagan assumes no responsibility for the accuracy or completeness of this drawing. The original data sources should be contacted to verify information as needed.

Map Created:
JANUARY 2023

Last Revised:
JANUARY 2023

REGIONAL DISTRICT OF NORTH OKANAGAN



Scale - 1:20,000

500 250 0 500 1,000 1,500 2,000 Meters

Drawing Location:
AREA 'F', COOKE CREEK

B.C.G.S. MAPSHEET:
MAP SHEET F6

LEGEND:

- C.1** General Commercial
C.2 Highway and Tourist Commercial
C.3 Neighbourhood Commercial
C.4 Service Commercial
C.5 Recreation Commercial
C.6 Rec. Vehicle Campground/ Resort Commercial
- I.1** Light Industrial
I.2 General Industrial
I.3 Agricultural Industrial
- R.1** Residential Single Family
R.2 Residential Two Family
R.3 Residential Apartment and Multi-Family
R.4 Residential Manufactured Home Subdivision
R.5 Residential Manufactured Home Community
R.6 Residential Seasonal Single Family
R.7 Residential Dwelling and Recreation Vehicle
- S.H** Small Holding
C.R Country Residential
N.U Non-Urban
L.H Large Holding
- S.1** Spray Irrigation
S.2 Residential Attendance Program
S.3 Community Park and Public Use
- CD.1** Fairhaven Ministries Comprehensive Development Zone
CD.2 Mabel Lake Comprehensive Development Zone
CD.3 Cottonwoods Comprehensive Development Zone
CD.4 Mabel Lake Accommodation Comprehensive Development Zone
CD.5 Sugar Lake Comprehensive Development Zone
- Land Use Contract**
RDNO Jurisdictions Boundary
First Nation Boundary

BYLAW AMENDMENTS:
Consolidated with amendments for convenience only.

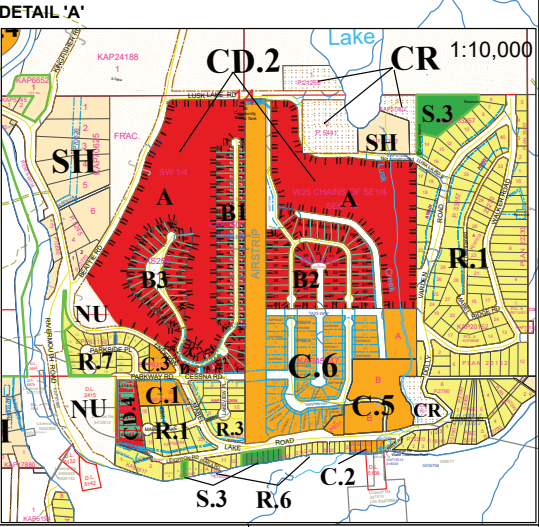
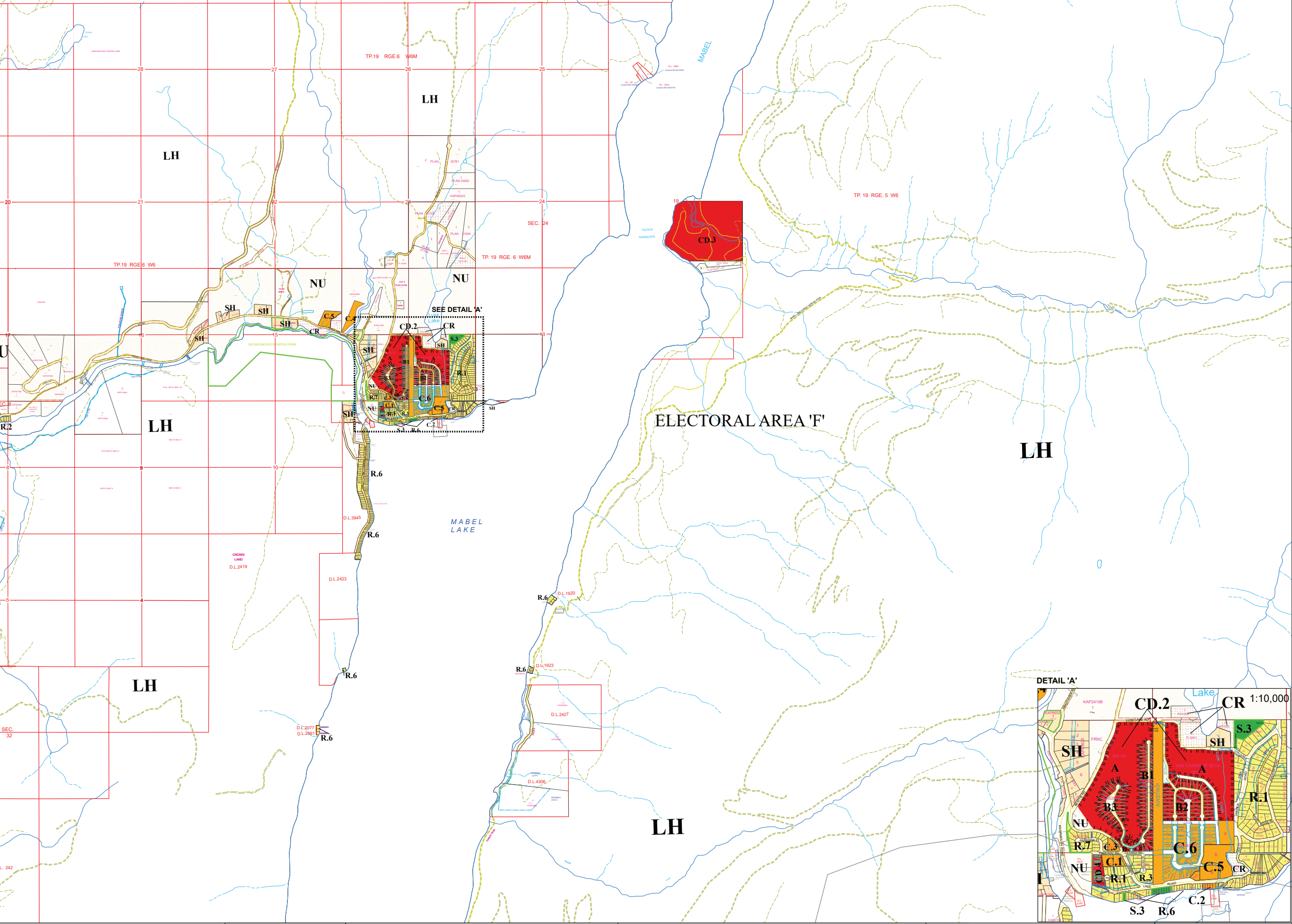
ZONING

ADOPTED: *TBD*, 2023

Schedule "A" to accompany Regional District of North Okanagan "Zoning Bylaw No. 3000, 2023"

I hereby certify this to be a true and correct copy of Schedule "A" attached to and forming part of the Regional District of North Okanagan "Zoning Bylaw No. 3000, 2023".

Corporate Officer



This document is a composite legal drawing. Several information sources have been used to create this drawing including the B.C. Land Titles Office, The Regional District, local Municipal Governments and a number of Provincial ministries. As such the Regional District of North Okanagan assumes no responsibility for the accuracy or completeness of this drawing. The original data sources should be contacted to verify information as needed.

Map Created:
JANUARY 2023
Last Revised:
JANUARY 2023

REGIONAL DISTRICT OF NORTH OKANAGAN



Drawing Location:

AREA 'F',
MABEL LAKE

B.C.G.S. MAPSHEET:

MAP SHEET F7