






Goose Lake Conceptual Trail Design Option #1

Legend

- Option #1 - 2912m
- North Canal Trail Connector - 585m
- South Canal Trail Connector - 257m
- New Gravel Access Road - 479m
- Existing Gravel Road - 409m
- GV Water Authority - Access Road
- Parcel Boundary
- Proposed Parking Lot
- Sensitive Area
- Wetland
- Riparian Management Zone (15m)
-  Viewpoints
-  Parking
-  Bathroom
-  Garbage Can
-  Boardwalk

Prepared For: RDNO
 Trail Option: 1
 Consultant: CRM
 Map Produced: 11/10/2022
 Revision: Draft
 Data Sources: Google, RDNO



1:5,000

0 35 70 140 210 280 350 Meters

Coordinate System: NAD 1983 CSRS UTM Zone 11N

