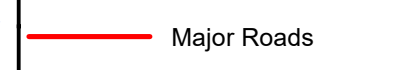
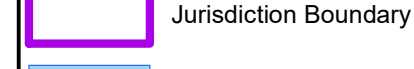
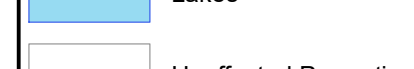

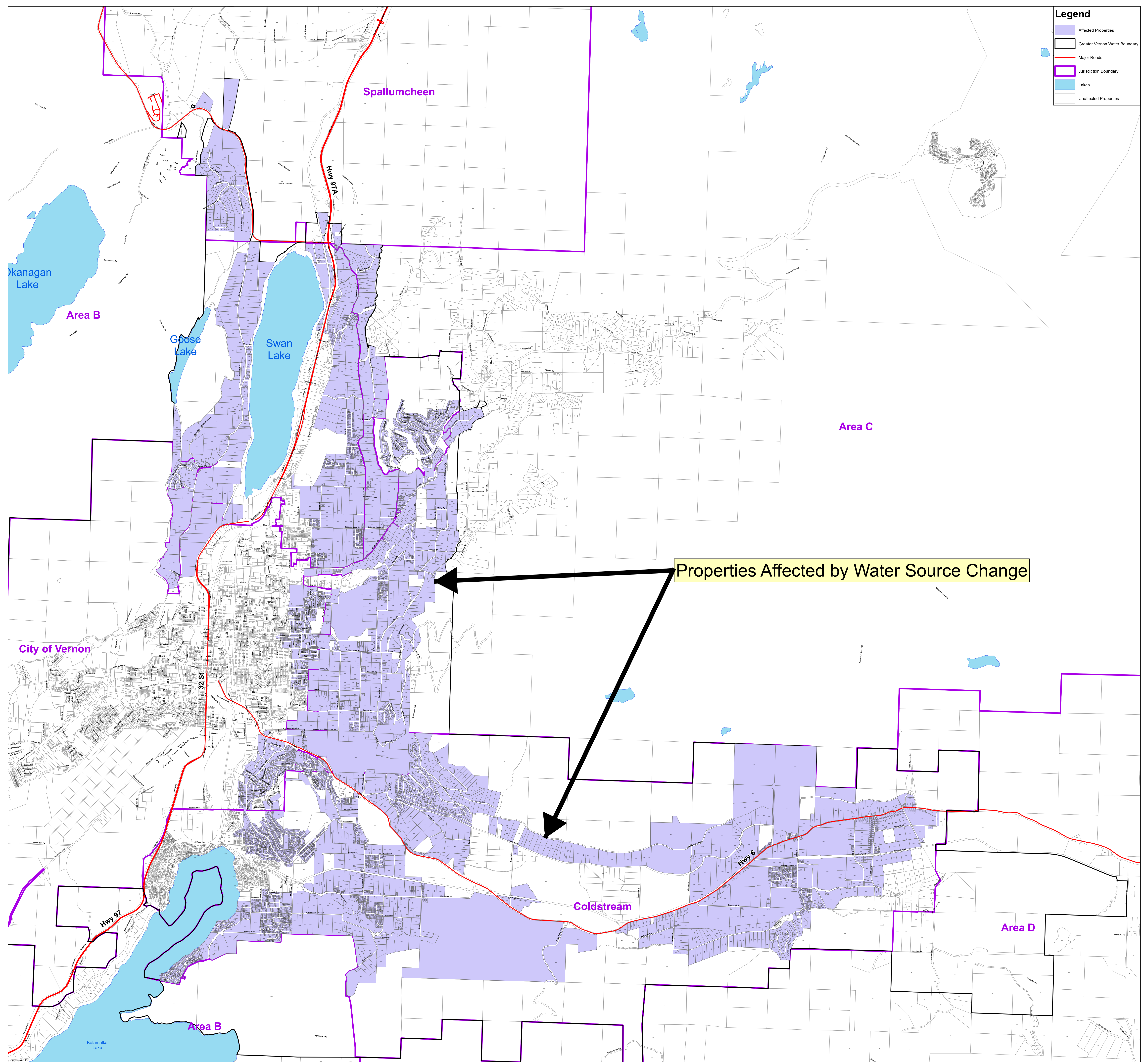


- Legend**
-  Affected Properties
 -  Greater Vernon Water Boundary
 -  Major Roads
 -  Jurisdiction Boundary
 -  Lakes
 -  Unaffected Properties




This map was compiled by RDNO, using data believed to be accurate; however, a margin of error is inherent in all maps. This product is distributed without warranties of any kind, either express or implied, including but not limited to warranties of sustainability or particular purpose or use.

Water Source Change - Affected Properties

Plot Date: Nov 06, 2023

Scale: 1:25,000



REGIONAL DISTRICT NORTH OKANAGAN
RDNO