

THOMPSON-NICOLA  
REGIONAL DISTRICT

REGIONAL DISTRICT  
COLUMBIA-SHUSWAP

ELECTORAL  
AREA "F"



MAPSHEET BC.2

ELECTORAL AREA "B"

TOWNSHIP OF  
SPALLUMCHEEN

ELECTORAL AREA "C"

CITY OF VERNON

MAPSHEET BC.4

REGIONAL DISTRICT  
CENTRAL OKANAGAN

ELECTORAL  
AREA "B"

COLDSTREAM

ELECTORAL AREA "D"

MAPSHEET BC.3

**LEGEND:**

- C.1 General Commercial
- C.2 Highway and Tourist Commercial
- C.3 Neighbourhood Commercial
- C.4 Service Commercial
- C.5 Recreation Commercial
- C.6 Rec. Vehicle Campground/  
Resort Commercial
- I.1 Light Industrial
- I.2 General Industrial
- I.3 Agricultural Industrial
- R.1 Residential Single Family
- R.2 Residential Two Family
- R.3 Residential Multi-Family
- R.4 Residential Manufactured Home Subdivision
- R.5 Residential Manufactured Home Community
- R.6 Residential Seasonal Single Family
- R.7 Residential Dwelling and Recreation Vehicle
- S.H Small Holding
- C.R Country Residential
- N.U Non-Urban
- L.H Large Holding
- S.1 Spray Irrigation
- S.2 Residential Attendance Program
- S.3 Community Park and Public Use
- CD.1 Fairhaven Ministries  
Comprehensive Development Zone
- CD.2 Mabel Lake  
Comprehensive Development Zone
- CD.3 Cottonwoods  
Comprehensive Development Zone
- CD.4 Mabel Lake Seasonal
- CD.5 Sugar Lake  
Comprehensive Development Zone
- LUC Land Use Contract
- RDNO Jurisdictions Boundary
- ALR
- First Nation Boundary

BYLAW AMENDMENTS:  
Consolidated with amendments for convenience only.

**ZONING**

ADOPTED: \*TBD\*, 2023

*Schedule "A" to accompany Regional District of North Okanagan "Zoning Bylaw No. 3000,2023"*

*I hereby certify this to be a true and correct copy of Schedule "A" attached to and forming part of the Regional District of North Okanagan "Zoning Bylaw No. 3000,2023".*

Corporate Officer

This document is a composite legal drawing. Several information sources have been used to create this drawing including the B.C. Land Titles Office, The Regional District, local Municipal Governments and a number of Provincial ministries. As such the Regional District of North Okanagan assumes no responsibility for the accuracy or completeness of this drawing. The original data sources should be contacted to verify information as needed.

Map Created:  
**DECEMBER 2023**

Last Revised:  
**DECEMBER 2023**

**REGIONAL DISTRICT OF  
NORTH OKANAGAN**

Scale - 1:75,000

0 1,250 2,500 5,000 7,500 10,000 Meters

Drawing Location:  
**ELECTORAL AREA 'B'  
ELECTORAL AREA 'C'**

B.C.G.S. MAPSHEET:  
**MAP SHEET BC.1  
OVERVIEW/ INDEX MAP**

**LEGEND:**

- C.1 General Commercial
- C.2 Highway and Tourist Commercial
- C.3 Neighbourhood Commercial
- C.4 Service Commercial
- C.5 Recreation Commercial
- C.6 Rec. Vehicle Campground/Resort Commercial
- I.1 Light Industrial
- I.2 General Industrial
- I.3 Agricultural Industrial
- R.1 Residential Single Family
- R.2 Residential Two Family
- R.3 Residential Multi-Family
- R.4 Residential Manufactured Home Subdivision
- R.5 Residential Manufactured Home Community
- R.6 Residential Seasonal Single Family
- R.7 Residential Dwelling and Recreation Vehicle
- S.H Small Holding
- C.R Country Residential
- N.U Non-Urban
- L.H Large Holding
- S.1 Spray Irrigation
- S.2 Residential Attendance Program
- S.3 Community Park and Public Use
- CD.1 Fairhaven Ministries Comprehensive Development Zone
- CD.2 Mabel Lake Comprehensive Development Zone
- CD.3 Cottonwoods Comprehensive Development Zone
- CD.4 Mabel Lake Seasonal
- CD.5 Sugar Lake Comprehensive Development Zone
- LUC Land Use Contract
- RDNO Jurisdictions Boundary
- ALR
- First Nation Boundary

BYLAW AMENDMENTS:  
Consolidated with amendments for convenience only.

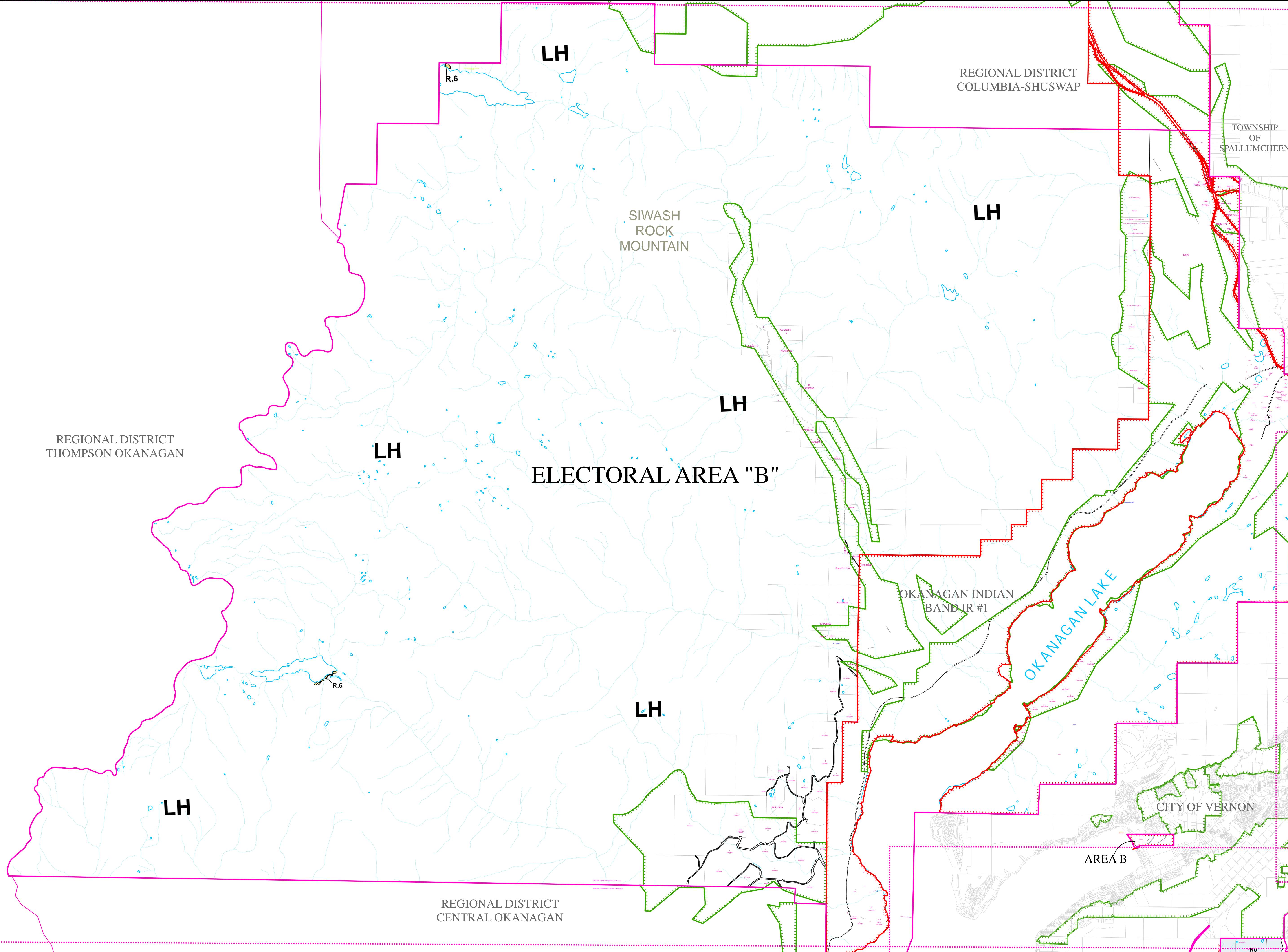
**ZONING**

ADOPTED: \*TBD\*, 2023

*Schedule "A" to accompany Regional District of North Okanagan "Zoning Bylaw No. 3000,2023"*

*I hereby certify this to be a true and correct copy of Schedule "A" attached to and forming part of the Regional District of North Okanagan "Zoning Bylaw No. 3000,2023".*

Corporate Officer \_\_\_\_\_



This document is a composite legal drawing. Several information sources have been used to create this drawing including the B.C. Land Titles Office, The Regional District, local Municipal Governments and a number of Provincial ministries. As such the Regional District of North Okanagan assumes no responsibility for the accuracy or completeness of this drawing. The original data sources should be contacted to verify information as needed.

Map Created:  
**SEPTEMBER 2023**

Last Revised:  
**SEPTEMBER 2023**

**REGIONAL DISTRICT OF NORTH OKANAGAN**

1:45,000

0 500 1,000 2,000 3,000 4,000 Meters

Drawing Location:  
**AREA B, WESTSIDE OKANAGAN LAKE**

B.C.G.S. MAPSHEET:  
**MAP SHEET BC.2**

Path: Z:\Project Drawings\ZONING\_BL\_300723\_MAPS\_AREA\_BC\Zoning\_AreaBC\_Map\Zoning\_AreaBC\_Maps.aprx

**LEGEND:**

- C.1** General Commercial
- C.2** Highway and Tourist Commercial
- C.3** Neighbourhood Commercial
- C.4** Service Commercial
- C.5** Recreation Commercial
- C.6** Rec. Vehicle Campground/Resort Commercial
- I.1** Light Industrial
- I.2** General Industrial
- I.3** Agricultural Industrial
- R.1** Residential Single Family
- R.2** Residential Two Family
- R.3** Residential Multi-Family
- R.4** Residential Manufactured Home Subdivision
- R.5** Residential Manufactured Home Community
- R.6** Residential Seasonal Single Family
- R.7** Residential Dwelling and Recreation Vehicle
- S.H** Small Holding
- C.R** Country Residential
- N.U** Non-Urban
- L.H** Large Holding
- S.1** Spray Irrigation
- S.2** Residential Attendance Program
- S.3** Community Park and Public Use
- CD.1** Fairhaven Ministries Comprehensive Development Zone
- CD.2** Mabel Lake Comprehensive Development Zone
- CD.3** Cottonwoods Comprehensive Development Zone
- CD.4** Mabel Lake Seasonal
- CD.5** Sugar Lake Comprehensive Development Zone
- LU.C** Land Use Contract
- RDNO Jurisdictions Boundary
- ALR
- First Nation Boundary

BYLAW AMENDMENTS:  
Consolidated with amendments for convenience only.

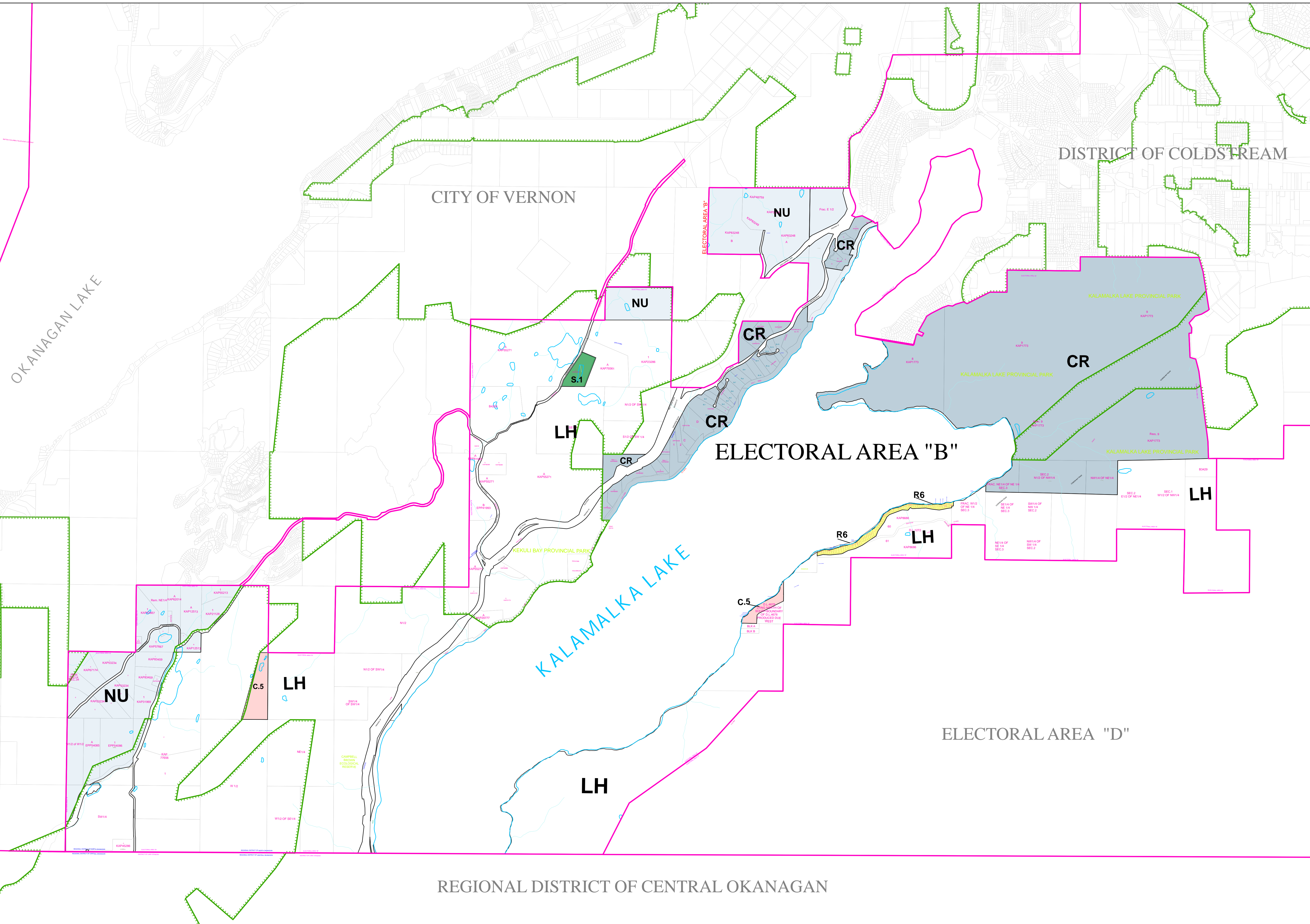
**ZONING**

ADOPTED: \*TBD\*, 2023

*Schedule "A" to accompany Regional District of North Okanagan "Zoning Bylaw No. 3000,2023"*

*I hereby certify this to be a true and correct copy of Schedule "A" attached to and forming part of the Regional District of North Okanagan "Zoning Bylaw No. 3000,2023".*

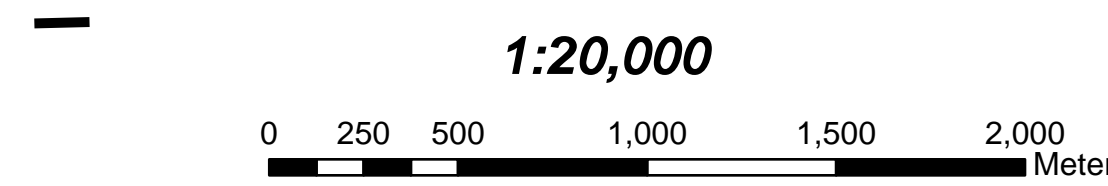
Corporate Officer



This document is a composite legal drawing. Several information sources have been used to create this drawing including the B.C. Land Titles Office, The Regional District, local Municipal Governments and a number of Provincial ministries. As such the Regional District of North Okanagan assumes no responsibility for the accuracy or completeness of this drawing. The original data sources should be contacted to verify information as needed.

Map Created: **SEPTEMBER 2023**  
Last Updated: **SEPTEMBER 2023**

**REGIONAL DISTRICT OF NORTH OKANAGAN**



Drawing Location:  
**AREA B, COMMONAGE COSENS BAY**

B.C.G.S. MAPSHEET:  
**MAP SHEET BC.3**

**LEGEND:**

- C.1 General Commercial
- C.2 Highway and Tourist Commercial
- C.3 Neighbourhood Commercial
- C.4 Service Commercial
- C.5 Recreation Commercial
- C.6 Rec. Vehicle Campground/Resort Commercial
- I.1 Light Industrial
- I.2 General Industrial
- I.3 Agricultural Industrial
- R.1 Residential Single Family
- R.2 Residential Two Family
- R.3 Residential Multi-Family
- R.4 Residential Manufactured Home Subdivision
- R.5 Residential Manufactured Home Community
- R.6 Residential Seasonal Single Family
- R.7 Residential Dwelling and Recreation Vehicle
- S.H Small Holding
- C.R Country Residential
- N.U Non-Urban
- L.H Large Holding
- S.1 Spray Irrigation
- S.2 Residential Attendance Program
- S.3 Community Park and Public Use
- CD.1 Fairhaven Ministries Comprehensive Development Zone
- CD.2 Mabel Lake Comprehensive Development Zone
- CD.3 Cottonwoods Comprehensive Development Zone
- CD.4 Mabel Lake Seasonal
- CD.5 Sugar Lake Comprehensive Development Zone
- LUC Land Use Contract
- RDNO Jurisdictions Boundary
- ALR
- First Nation Boundary

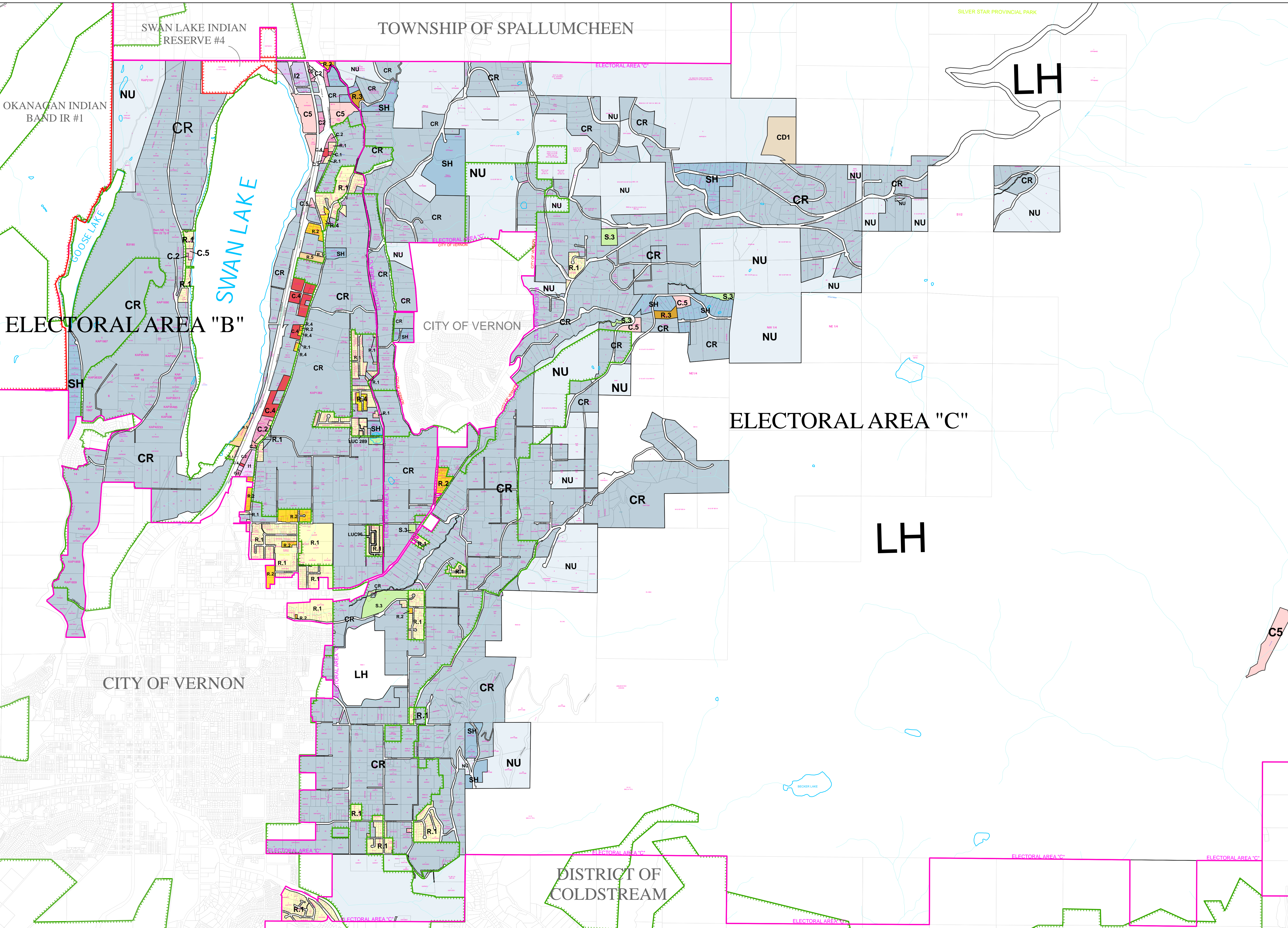
BYLAW AMENDMENTS:  
Consolidated with amendments for convenience only.

**ZONING**

ADOPTED: \*TBD\*, 2023

*Schedule "A" to accompany Regional District of North Okanagan "Zoning Bylaw No. 3000,2023"*  
*I hereby certify this to be a true and correct copy of Schedule "A" attached to and forming part of the Regional District of North Okanagan "Zoning Bylaw No. 3000,2023".*

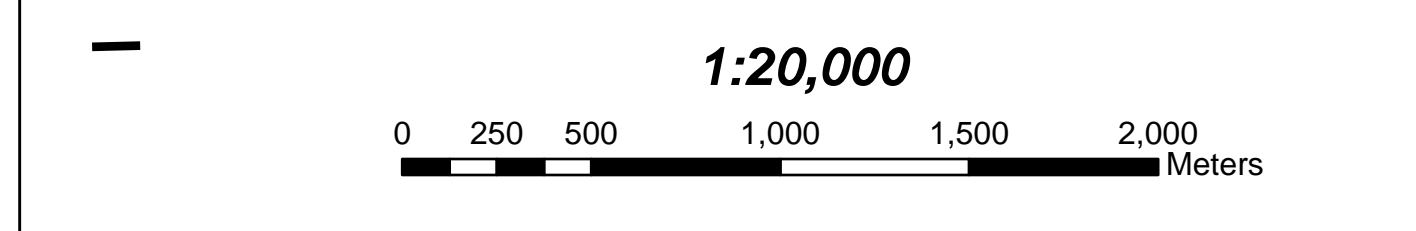
Corporate Officer \_\_\_\_\_



This document is a composite legal drawing. Several information sources have been used to create this drawing including the B.C. Land Titles Office, The Regional District, local Municipal Governments and a number of Provincial ministries. As such the Regional District of North Okanagan assumes no responsibility for the accuracy or completeness of this drawing. The original data sources should be contacted to verify information as needed.

Map Created: **DECEMBER 2023**  
Last Revised: **DECEMBER 2023**

REGIONAL DISTRICT OF  
NORTH OKANAGAN



Drawing Location:  
**AREA B AND C,  
SWAN LAKE BX AREA**

B.C.G.S. MAPSHEET:  
**MAP SHEET BC.4**

Path: Z:\Project Drawings\2023\RD\_NC\_3000\23\_MAPSHEET\AreaB\_C\Zoning\_AreaB\_C\_Map\_Sheet\_BC.4.aprx

REGIONAL DISTRICT OF COLUMBIA SHUSWAP

ELECTORAL AREA "F"

Detail '6'  
Scale: 1:40,000

Detail '4'  
Scale: 1:40,000

Detail '3'  
Scale: 1:40,000

Detail '5'  
Scale: 1:20,000

Detail '7'  
Scale: 1:40,000

Detail '8'  
Scale: 1:60,000

Detail '2'  
Scale: 1:40,000

ELECTORAL AREA "B"

ELECTORAL AREA "C"

MAPSHEET DE.2

MAPSHEET DE.3

MAPSHEET DE.5

MAPSHEET DE.6

C.5

REGIONAL DISTRICT OF CENTRAL OKANAGAN

Detail '1'  
Scale: 1:40,000

C.2

REGIONAL DISTRICT OF KOOTENAY BOUNDARY

# ZONING

ADOPTED: TBD\*\*, 2023

BYLAW AMENDMENTS:  
Consolidated with amendments for convenience only.



## LEGEND:

<b>C.1</b> General Commercial	<b>I.1</b> Light Industrial	<b>R.1</b> Residential Single Family	<b>S.H</b> Small Holding	<b>CD.1</b> Fairhaven Ministries Comprehensive Development Zone
<b>C.2</b> Highway and Tourist Commercial	<b>I.2</b> General Industrial	<b>R.2</b> Residential Two Family	<b>C.R</b> Country Residential	<b>CD.2</b> Mabel Lake Comprehensive Development Zone
<b>C.3</b> Neighbourhood Commercial	<b>I.3</b> Agricultural Industrial	<b>R.3</b> Residential Multi-Family	<b>N.U</b> Non-Urban	<b>CD.3</b> Cottonwoods Comprehensive Development Zone
<b>C.4</b> Service Commercial	<b>LUC</b> Land Use Contract	<b>R.4</b> Residential Manufactured Home Subdivision	<b>L.H</b> Large Holding	<b>CD.4</b> Mabel Lake Seasonal
<b>C.5</b> Recreation Commercial	<b>RDNO</b> RDNO Jurisdictions Boundary	<b>R.5</b> Residential Manufactured Home Community	<b>S.1</b> Spray Irrigation	<b>CD.5</b> Sugar Lake Comprehensive Development Zone
<b>C.6</b> Rec. Vehicle Campground/Resort Commercial	<b>ALR</b> ALR	<b>R.6</b> Residential Seasonal Single Family	<b>S.2</b> Residential Attendance Program	
	<b>FN</b> First Nation Boundary	<b>R.7</b> Residential Dwelling and Recreation Vehicle	<b>S.3</b> Community Park and Public Use	

Last Revised: SEPTEMBER 2023

Map Created: SEPTEMBER 2023

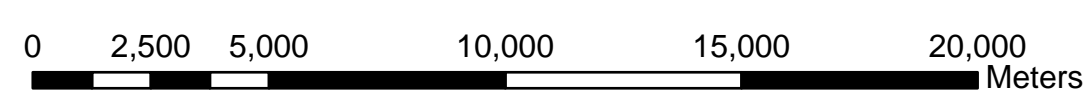
Schedule "A" to accompany Regional District of North Okanagan "Zoning Bylaw No. 3000,2023"  
I hereby certify this to be a true and correct copy of Schedule "A" attached to and forming part of the Regional District of North Okanagan "Zoning Bylaw No. 3000,2023".

Corporate Officer

This document is a composite legal drawing. Several information sources have been used to create this drawing including the B.C. Land Titles Office, The Regional District, local Municipal Governments and a number of Provincial ministries. As such the Regional District of North Okanagan assumes no responsibility for the accuracy or completeness of this drawing. The original data sources should be contacted to verify information as needed.

## REGIONAL DISTRICT OF NORTH OKANAGAN

SCALE 1:160 000



## MAP SHEET DE.1 OVERVIEW / INDEX MAP

**LEGEND:**

- C.1 General Commercial
- C.2 Highway and Tourist Commercial
- C.3 Neighbourhood Commercial
- C.4 Service Commercial
- C.5 Recreation Commercial
- C.6 Rec. Vehicle Campground/Resort Commercial
- I.1 Light Industrial
- I.2 General Industrial
- I.3 Agricultural Industrial
- R.1 Residential Single Family
- R.2 Residential Two Family
- R.3 Residential Multi-Family
- R.4 Residential Manufactured Home Subdivision
- R.5 Residential Manufactured Home Community
- R.6 Residential Seasonal Single Family
- R.7 Residential Dwelling and Recreation Vehicle
- S.H Small Holding
- C.R Country Residential
- N.U Non-Urban
- L.H Large Holding
- S.1 Spray Irrigation
- S.2 Residential Attendance Program
- S.3 Community Park and Public Use
- CD.1 Fairhaven Ministries Comprehensive Development Zone
- CD.2 Mabel Lake Comprehensive Development Zone
- CD.3 Cottonwoods Comprehensive Development Zone
- CD.4 Mabel Lake Seasonal
- CD.5 Sugar Lake Comprehensive Development Zone
- L.L.C Land Use Contract
- RDNO Jurisdictions Boundary
- ALR
- First Nation Boundary

BYLAW AMENDMENTS:  
Consolidated with amendments for convenience only.

**ZONING**

ADOPTED: \*TBD\*, 2023

*Schedule "A" to accompany Regional District of North Okanagan "Zoning Bylaw No. 3000,2023"*  
I hereby certify this to be a true and correct copy of Schedule "A" attached to and forming part of the Regional District of North Okanagan "Zoning Bylaw No. 3000,2023".

Corporate Officer

ELECTORAL AREA "C"

LH

ELECTORAL AREA "D"

DISTRICT OF COLDSTREAM

NU

I2

NU

C5

LH

NU

CR

LH

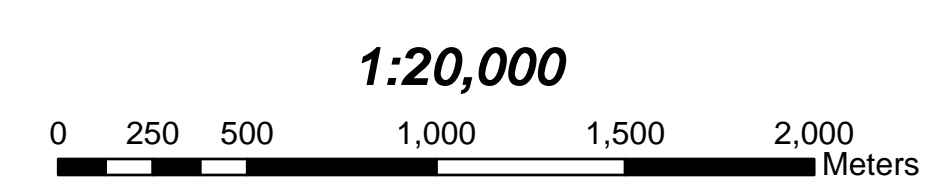
LH

LH

This document is a composite legal drawing. Several information sources have been used to create this drawing including the B.C. Land Titles Office, The Regional District, local Municipal Governments and a number of Provincial ministries. As such the Regional District of North Okanagan assumes no responsibility for the accuracy or completeness of this drawing. The original data sources should be contacted to verify information as needed.

Map Created:  
**SEPTEMBER 2023**  
Last Revised:  
**SEPTEMBER 2023**

REGIONAL DISTRICT OF NORTH OKANAGAN



Drawing Location:  
**AREA D, LUMBY RURAL WEST**

B.C.G.S. MAPSHEET:  
**MAP SHEET DE.2**

Order: F:\Project Drawings\2023\RDNO\_RL\_3000\23\_MAPS\AREA\_D\_Zoning\_Area\_DE\_Ans0

**LEGEND:**

- C.1 General Commercial
- C.2 Highway and Tourist Commercial
- C.3 Neighbourhood Commercial
- C.4 Service Commercial
- C.5 Recreation Commercial
- C.6 Rec. Vehicle Campground/Resort Commercial
- I.1 Light Industrial
- I.2 General Industrial
- I.3 Agricultural Industrial
- R.1 Residential Single Family
- R.2 Residential Two Family
- R.3 Residential Multi-Family
- R.4 Residential Manufactured Home Subdivision
- R.5 Residential Manufactured Home Community
- R.6 Residential Seasonal Single Family
- R.7 Residential Dwelling and Recreation Vehicle
- S.H Small Holding
- C.R Country Residential
- N.U Non-Urban
- L.H Large Holding
- S.1 Spray Irrigation
- S.2 Residential Attendance Program
- S.3 Community Park and Public Use
- CD.1 Fairhaven Ministries Comprehensive Development Zone
- CD.2 Mabel Lake Comprehensive Development Zone
- CD.3 Cottonwoods Comprehensive Development Zone
- CD.4 Mabel Lake Seasonal
- CD.5 Sugar Lake Comprehensive Development Zone
- LUC Land Use Contract
- RDNO Jurisdictions Boundary
- ALR
- First Nation Boundary

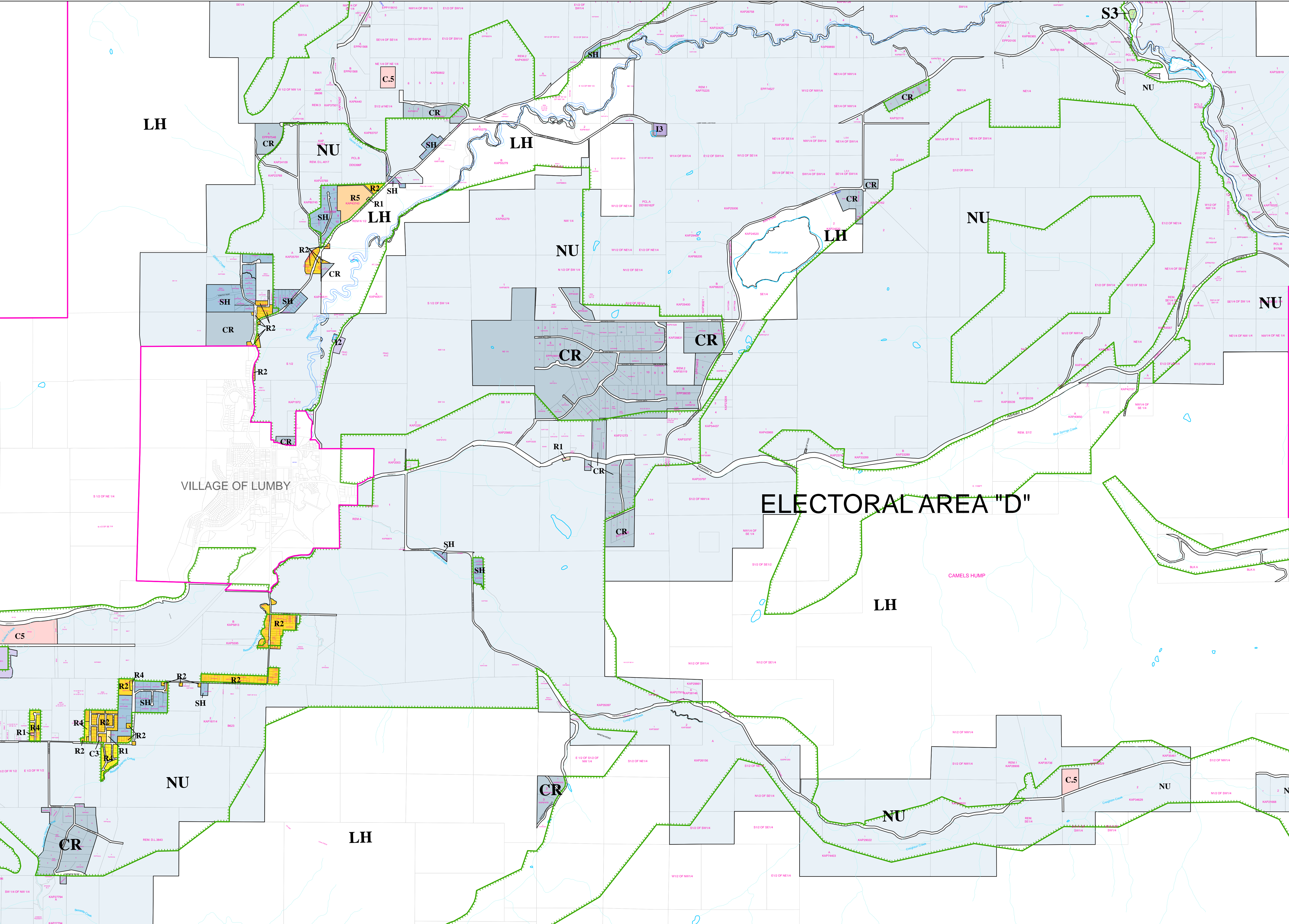
BYLAW AMENDMENTS:  
Consolidated with amendments for convenience only.

**ZONING**

ADOPTED: \*TBD\*, 2023

*Schedule "A" to accompany Regional District of North Okanagan "Zoning Bylaw No. 3000,2023"*  
I hereby certify this to be a true and correct copy of Schedule "A" attached to and forming part of the Regional District of North Okanagan "Zoning Bylaw No. 3000,2023".

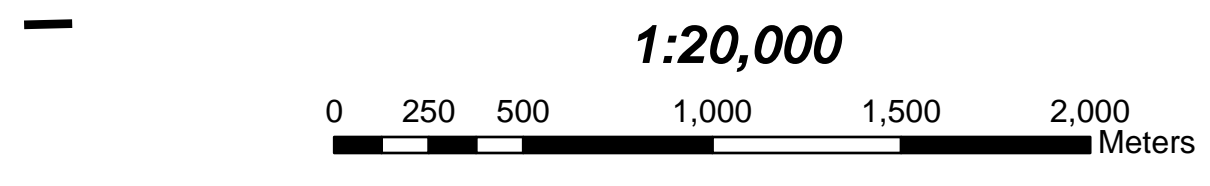
Corporate Officer



This document is a composite legal drawing. Several information sources have been used to create this drawing including the B.C. Land Titles Office, The Regional District, local Municipal Governments and a number of Provincial ministries. As such the Regional District of North Okanagan assumes no responsibility for the accuracy or completeness of this drawing. The original data sources should be contacted to verify information as needed.

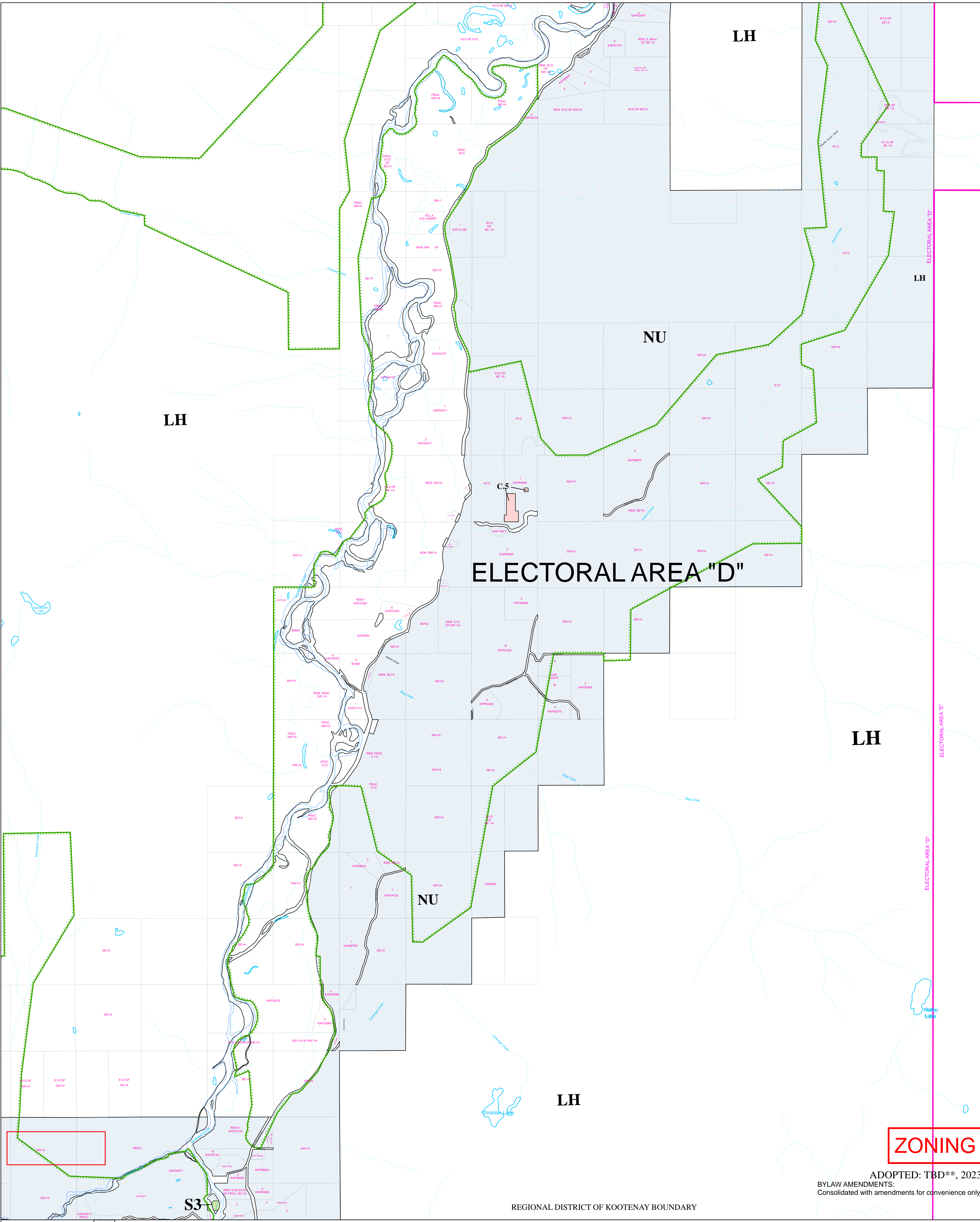
Map Created: **SEPTEMBER 2023**  
Last Revised: **SEPTEMBER 2023**

REGIONAL DISTRICT OF NORTH OKANAGAN



Drawing Location: **AREA D, LUMBY RURAL EAST**

B.C.G.S. MAPSHEET: **MAP SHEET DE.3**



**ZONING**

ADOPTED: TBD\*\*, 2023  
 BYLAW AMENDMENTS:  
 Consolidated with amendments for convenience only.



**LEGEND:**

- C.1** General Commercial
- C.2** Highway and Tourist Commercial
- C.3** Neighbourhood Commercial
- C.4** Service Commercial
- C.5** Recreation Commercial
- C.6** Rec. Vehicle Campground/Resort Commercial

- I.1** Light Industrial
- I.2** General Industrial
- I.3** Agricultural Industrial
- LDUC** Land Use Contract
- RDNO** Jurisdictions Boundary
- ALR** ALR
- First Nation** First Nation Boundary

- R.1** Residential Single Family
- R.2** Residential Two Family
- R.3** Residential Multi-Family
- R.4** Residential Manufactured Home Subdivision
- R.5** Residential Manufactured Home Community
- R.6** Residential Seasonal Single Family
- R.7** Residential Dwelling and Recreation Vehicle

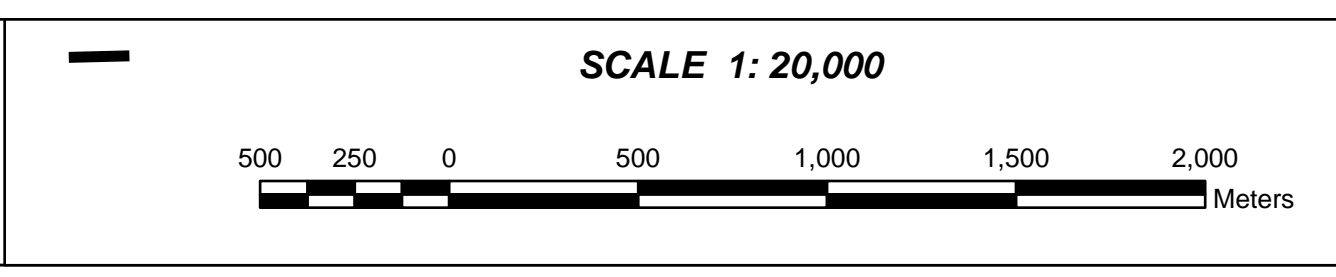
- S.H** Small Holding
- C.R** Country Residential
- N.U** Non-Urban
- L.H** Large Holding
- S.1** Spray Irrigation
- S.2** Residential Attendance Program
- S.3** Community Park and Public Use

- CD.1** Fairhaven Ministries Comprehensive Development Zone
- CD.2** Mabel Lake Comprehensive Development Zone
- CD.3** Cottonwoods Comprehensive Development Zone
- CD.4** Mabel Lake Seasonal
- CD.5** Sugar Lake Comprehensive Development Zone

Last Revised: JANUARY 2023  
 Map Created: JANUARY 2023  
 Schedule "A" to accompany Regional District of North Okanagan "Zoning Bylaw No. 3000, 2023"  
 I hereby certify this to be a true and correct copy of Schedule "A" attached to and forming part of the Regional District of North Okanagan "Zoning Bylaw No. 3000, 2023".  
 Corporate Officer

This document is a composite legal drawing. Several information sources have been used to create this drawing including the B.C. Land Titles Office, The Regional District, local Municipal Governments and a number of Provincial ministries. As such the Regional District of North Okanagan assumes no responsibility for the accuracy or completeness of this drawing. The original data sources should be contacted to verify information as needed.

**REGIONAL DISTRICT OF NORTH OKANAGAN**



B.C.G.S. MAPSHEET:  
**AREA D- MAP SHEET DE.4**  
**MABEL LAKE AREA**

Folder: Z:\Project Drawings\ZONING\B\_3000\23\BPS\_AREA\_04\_Zoning\_Area\_DE\_Map1



**LEGEND:**

- C.1 General Commercial
- C.2 Highway and Tourist Commercial
- C.3 Neighbourhood Commercial
- C.4 Service Commercial
- C.5 Recreation Commercial
- C.6 Rec. Vehicle Campground/Resort Commercial
- I.1 Light Industrial
- I.2 General Industrial
- I.3 Agricultural Industrial
- R.1 Residential Single Family
- R.2 Residential Two Family
- R.3 Residential Multi-Family
- R.4 Residential Manufactured Home Subdivision
- R.5 Residential Manufactured Home Community
- R.6 Residential Seasonal Single Family
- R.7 Residential Dwelling and Recreation Vehicle
- S.H Small Holding
- C.R Country Residential
- N.U Non-Urban
- L.H Large Holding
- S.1 Spray Irrigation
- S.2 Residential Attendance Program
- S.3 Community Park and Public Use
- CD.1 Fairhaven Ministries Comprehensive Development Zone
- CD.2 Mabel Lake Comprehensive Development Zone
- CD.3 Cottonwoods Comprehensive Development Zone
- CD.4 Mabel Lake Seasonal Comprehensive Development Zone
- CD.5 Sugar Lake Comprehensive Development Zone
- Land Use Contract
- RDNO Jurisdictions Boundary
- ALR
- First Nation Boundary

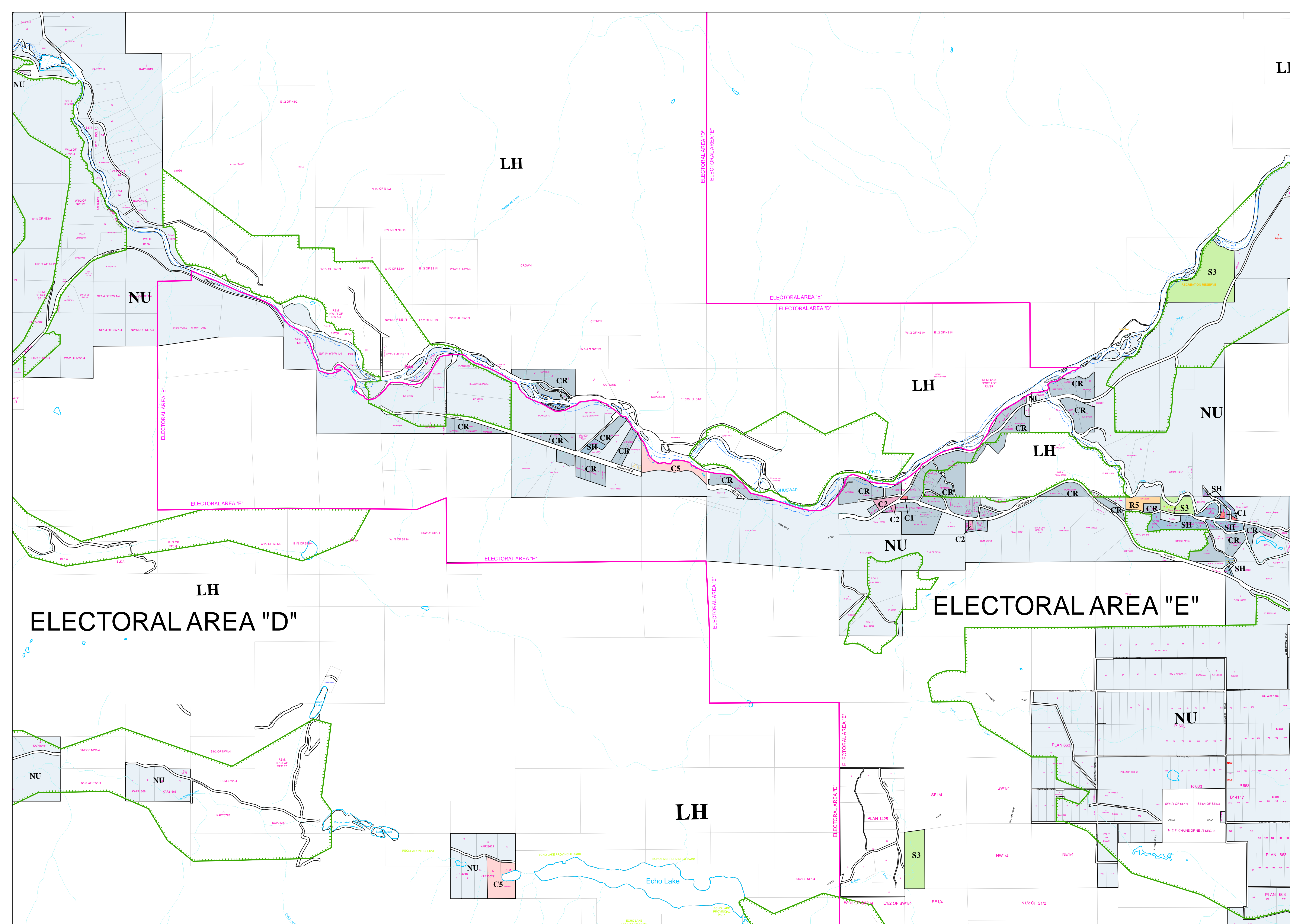
BYLAW AMENDMENTS:  
Consolidated with amendments for convenience only.

**ZONING**

ADOPTED: \*TBD\*, 2023

*Schedule "A" to accompany Regional District of North Okanagan "Zoning Bylaw No. 3000,2023"*  
I hereby certify this to be a true and correct copy of Schedule "A" attached to and forming part of the Regional District of North Okanagan "Zoning Bylaw No. 3000,2023".

Corporate Officer



This document is a composite legal drawing. Several information sources have been used to create this drawing including the B.C. Land Titles Office, The Regional District, local Municipal Governments and a number of Provincial ministries. As such the Regional District of North Okanagan assumes no responsibility for the accuracy or completeness of this drawing. The original data sources should be contacted to verify information as needed.

Map Created: **SEPTEMBER 2023**  
Last Revised: **SEPTEMBER 2023**

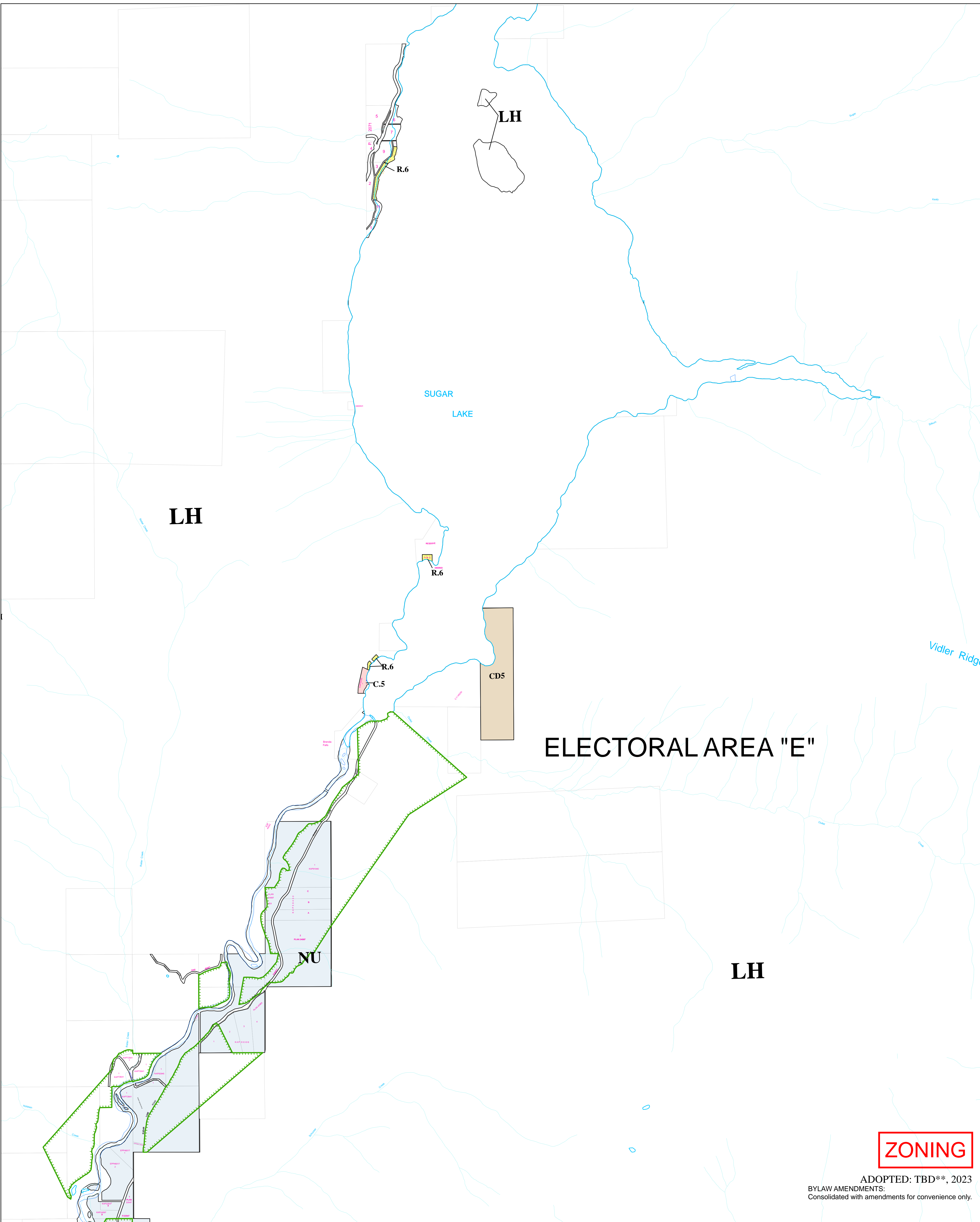
**REGIONAL DISTRICT OF NORTH OKANAGAN**

Scale - 1:20,000  
0 250 500 1,000 1,500 2,000 Meters

Drawing Location:  
**AREA D & E,  
CHERRYVILLE WEST**

B.C.G.S. MAPSHEET:  
**MAP SHEET DE.5**

File: Z:\Project Drawings\ZONING\_BL\_300023\_MAPS AREA DE\Zoning Area DE\_MapZoning Area DE\_Map02023



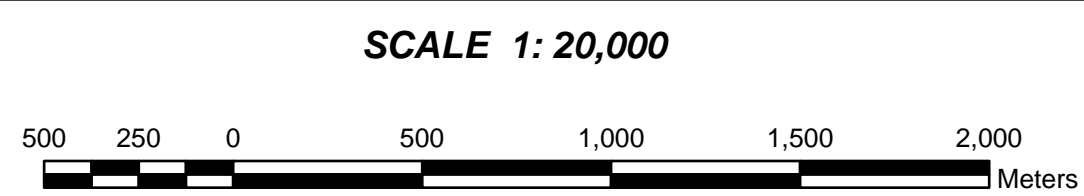
**ZONING**

ADOPTED: TBD\*\*, 2023  
 BYLAW AMENDMENTS:  
 Consolidated with amendments for convenience only.

<p><b>REGIONAL DISTRICT OF NORTH OKANAGAN</b></p>	<b>LEGEND:</b>	<b>C.1</b> General Commercial	<b>I.1</b> Light Industrial	<b>R.1</b> Residential Single Family	<b>S.H</b> Small Holding	<b>CD.1</b> Fairhaven Ministries Comprehensive Development Zone	<p><b>Last Revised: SEPTEMBER 2023</b>  <b>Map Created: SEPTEMBER 2023</b></p> <p><small>Schedule "A" to accompany Regional District of North Okanagan "Zoning Bylaw No. 3000,2023"</small></p> <p><small>I hereby certify this to be a true and correct copy of Schedule "A" attached to and forming part of the Regional District of North Okanagan "Zoning Bylaw No. 3000,2023".</small></p> <p><small>Corporate Officer</small></p>
	<b>C.2</b> Highway and Tourist Commercial	<b>I.2</b> General Industrial	<b>R.2</b> Residential Two Family	<b>C.R</b> Country Residential	<b>CD.2</b> Mabel Lake Comprehensive Development Zone		
	<b>C.3</b> Neighbourhood Commercial	<b>I.3</b> Agricultural Industrial	<b>R.3</b> Residential Multi-Family	<b>N.U</b> Non-Urban	<b>CD.3</b> Cottonwoods Comprehensive Development Zone		
	<b>C.4</b> Service Commercial	<b>LUC</b> Land Use Contract	<b>R.4</b> Residential Manufactured Home Subdivision	<b>L.H</b> Large Holding	<b>CD.4</b> Mabel Lake Seasonal		
	<b>C.5</b> Recreation Commercial	<b>RDNO</b> Jurisdictions Boundary	<b>R.5</b> Residential Manufactured Home Community	<b>S.1</b> Spray Irrigation	<b>CD.5</b> Sugar Lake Comprehensive Development Zone		
	<b>C.6</b> Rec. Vehicle Campground/Resort Commercial	<b>ALR</b> ALR	<b>R.6</b> Residential Seasonal Single Family	<b>S.2</b> Residential Attendance Program			
		<b>FN</b> First Nation Boundary	<b>R.7</b> Residential Dwelling and Recreation Vehicle	<b>S.3</b> Community Park and Public Use			

This document is a composite legal drawing. Several information sources have been used to create this drawing including the B.C. Land Titles Office, The Regional District, local Municipal Governments and a number of Provincial ministries. As such the Regional District of North Okanagan assumes no responsibility for the accuracy or completeness of this drawing. The original data sources should be contacted to verify information as needed.

**REGIONAL DISTRICT OF NORTH OKANAGAN**



**B.C.G.S. MAPSHEET:**  
**AREA E- MAP SHEET DE.7**  
**SUGAR LAKE AREA**

**LEGEND:**

- C.1 General Commercial
- C.2 Highway and Tourist Commercial
- C.3 Neighbourhood Commercial
- C.4 Service Commercial
- C.5 Recreation Commercial
- C.6 Rec. Vehicle Campground/Resort Commercial
- I.1 Light Industrial
- I.2 General Industrial
- I.3 Agricultural Industrial
- R.1 Residential Single Family
- R.2 Residential Two Family
- R.3 Residential Multi-Family
- R.4 Residential Manufactured Home Subdivision
- R.5 Residential Manufactured Home Community
- R.6 Residential Seasonal Single Family
- R.7 Residential Dwelling and Recreation Vehicle
- S.H Small Holding
- C.R Country Residential
- N.U Non-Urban
- L.H Large Holding
- S.1 Spray Irrigation
- S.2 Residential Attendance Program
- S.3 Community Park and Public Use
- CD.1 Fairhaven Ministries Comprehensive Development Zone
- CD.2 Mabel Lake Comprehensive Development Zone
- CD.3 Cottonwoods Comprehensive Development Zone
- CD.4 Mabel Lake Seasonal
- CD.5 Sugar Lake Comprehensive Development Zone
- LUC Land Use Contract
- RDNO Jurisdictions Boundary
- ALR
- First Nation Boundary

BYLAW AMENDMENTS:  
Consolidated with amendments for convenience only.

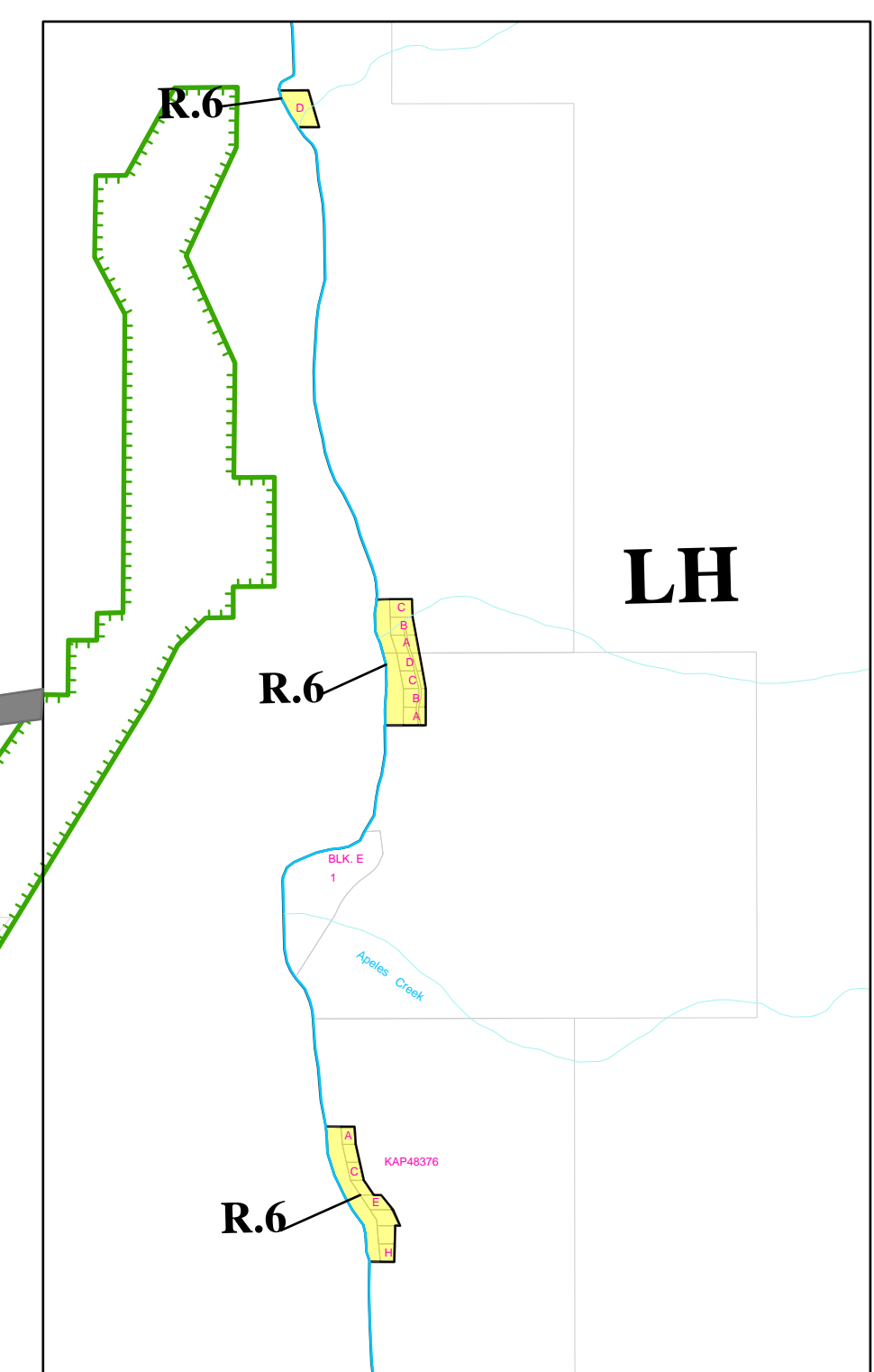
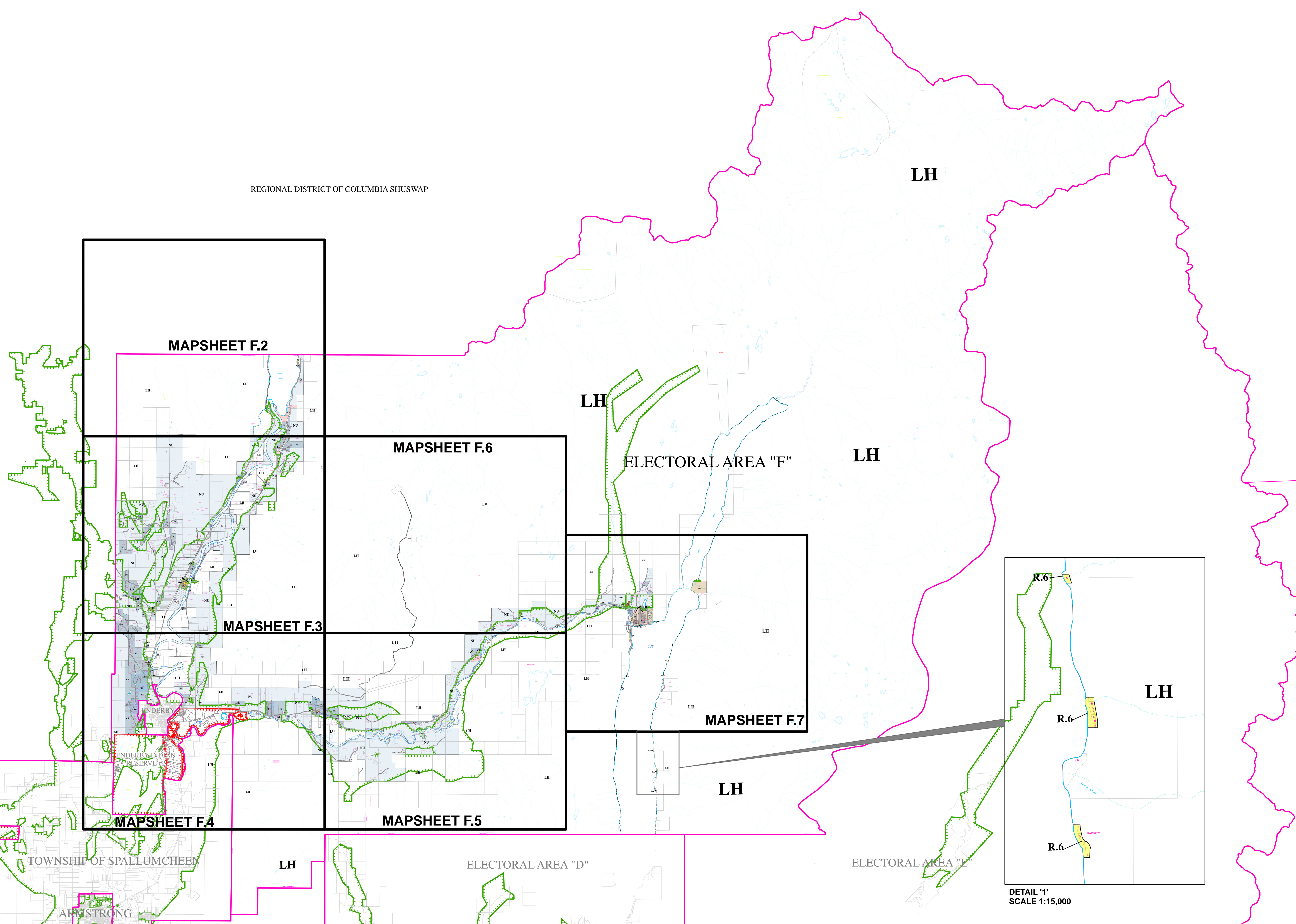
**ZONING**

ADOPTED: \*TBD\*, 2023

*Schedule "A" to accompany Regional District of North Okanagan "Zoning Bylaw No. 3000,2023"*

*I hereby certify this to be a true and correct copy of Schedule "A" attached to and forming part of the Regional District of North Okanagan "Zoning Bylaw No. 3000,2023".*

Corporate Officer

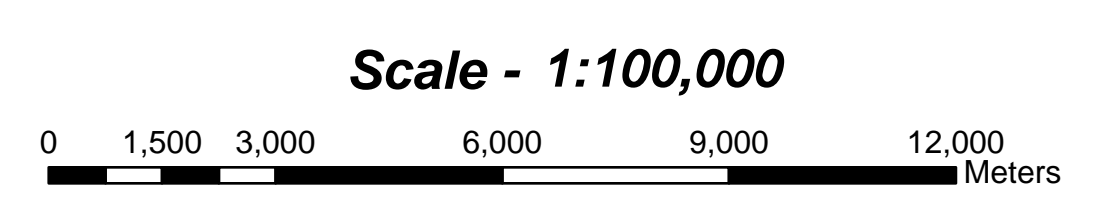


This document is a composite legal drawing. Several information sources have been used to create this drawing including the B.C. Land Titles Office, The Regional District, local Municipal Governments and a number of Provincial ministries. As such the Regional District of North Okanagan assumes no responsibility for the accuracy or completeness of this drawing. The original data sources should be contacted to verify information as needed.

Map Created:  
**SEPTEMBER 2023**

Last Revised:  
**SEPTEMBER 2023**

**REGIONAL DISTRICT OF NORTH OKANAGAN**



Drawing Location:  
**ELECTORAL AREA 'F'**

**MAP SHEET F.1 OVERVIEW/ INDEX MAP**

B.C.G.S. MAPSHEET:

**LEGEND:**

- C.1** General Commercial
- C.2** Highway and Tourist Commercial
- C.3** Neighbourhood Commercial
- C.4** Service Commercial
- C.5** Recreation Commercial
- C.6** Rec. Vehicle Campground/Resort Commercial
- I.1** Light Industrial
- I.2** General Industrial
- I.3** Agricultural Industrial
- R.1** Residential Single Family
- R.2** Residential Two Family
- R.3** Residential Multi-Family
- R.4** Residential Manufactured Home Subdivision
- R.5** Residential Manufactured Home Community
- R.6** Residential Seasonal Single Family
- R.7** Residential Dwelling and Recreation Vehicle
- S.H** Small Holding
- C.R** Country Residential
- NU** Non-Urban
- LH** Large Holding
- S.1** Spray Irrigation
- S.2** Residential Attendance Program
- S.3** Community Park and Public Use
- CD.1** Fairhaven Ministries Comprehensive Development Zone
- CD.2** Mabel Lake Comprehensive Development Zone
- CD.3** Cottonwoods Comprehensive Development Zone
- CD.4** Mabel Lake Seasonal
- CD.5** Sugar Lake Comprehensive Development Zone
- LUC** Land Use Contract
- RDNO Jurisdictions Boundary
- ALR
- First Nation Boundary

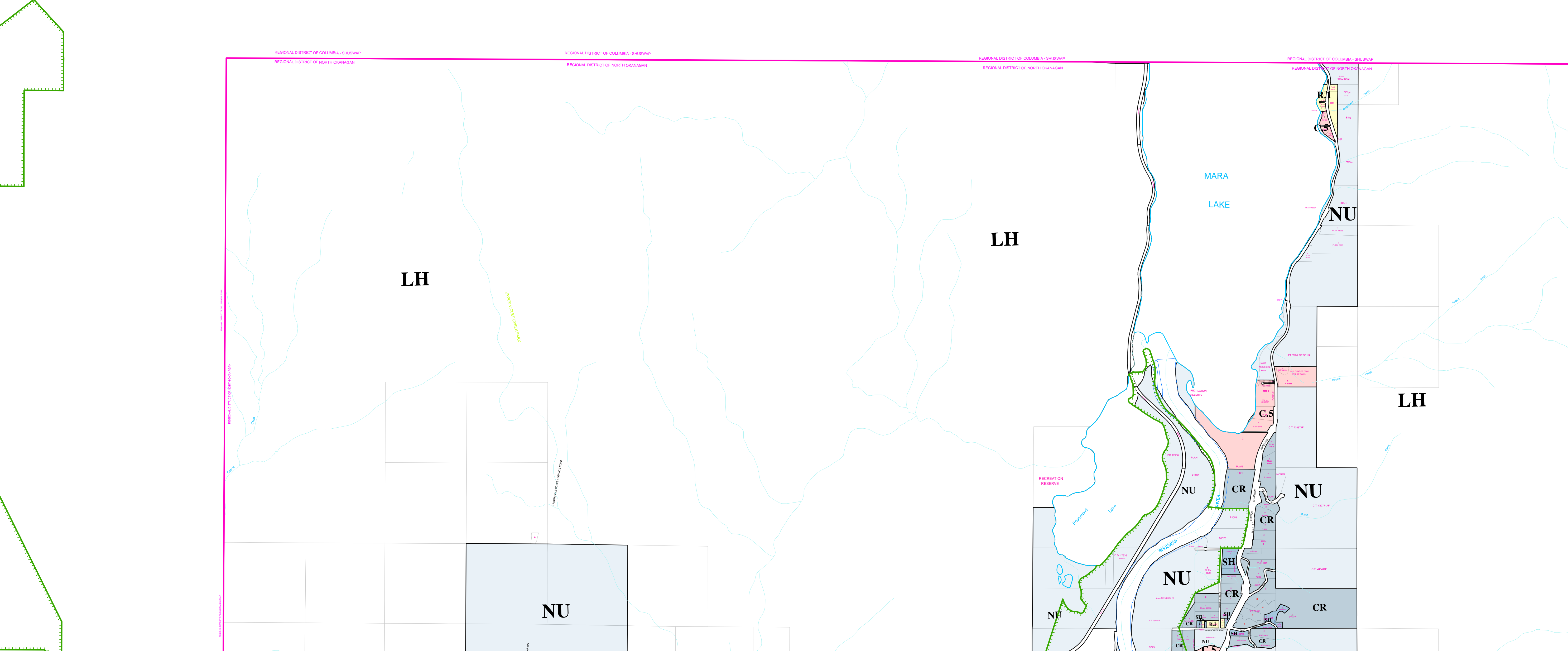
**BYLAW AMENDMENTS:**  
Consolidated with amendments for convenience only.

**ZONING**

**ADOPTED: \*TBD\*, 2023**

*Schedule "A" to accompany Regional District of North Okanagan "Zoning Bylaw No. 3000,2023"*  
I hereby certify this to be a true and correct copy of Schedule "A" attached to and forming part of the Regional District of North Okanagan "Zoning Bylaw No. 3000,2023".

Corporate Officer



This document is a composite legal drawing. Several information sources have been used to create this drawing including the B.C. Land Titles Office, The Regional District, local Municipal Governments and a number of Provincial ministries. As such the Regional District of North Okanagan assumes no responsibility for the accuracy or completeness of this drawing. The original data sources should be contacted to verify information as needed.

**Map Created:**  
SEPTEMBER 2023

**Last Revised:**  
SEPTEMBER 2023

**REGIONAL DISTRICT OF NORTH OKANAGAN**

**Scale - 1:20,000**

500 250 0 500 1,000 1,500 2,000 Meters

**Drawing Location:**  
**AREA 'F', MARA LAKE**

**B.C.G.S. MAPSHEET:**  
**MAP SHEET F2**

**LEGEND:**

- C.1 General Commercial
- C.2 Highway and Tourist Commercial
- C.3 Neighbourhood Commercial
- C.4 Service Commercial
- C.5 Recreation Commercial
- C.6 Rec. Vehicle Campground/Resort Commercial
- I.1 Light Industrial
- I.2 General Industrial
- I.3 Agricultural Industrial
- R.1 Residential Single Family
- R.2 Residential Two Family
- R.3 Residential Multi-Family
- R.4 Residential Manufactured Home Subdivision
- R.5 Residential Manufactured Home Community
- R.6 Residential Seasonal Single Family
- R.7 Residential Dwelling and Recreation Vehicle
- S.H Small Holding
- C.R Country Residential
- N.U Non-Urban
- L.H Large Holding
- S.1 Spray Irrigation
- S.2 Residential Attendance Program
- S.3 Community Park and Public Use
- CD.1 Fairhaven Ministries Comprehensive Development Zone
- CD.2 Mabel Lake Comprehensive Development Zone
- CD.3 Cottonwoods Comprehensive Development Zone
- CD.4 Mabel Lake Seasonal
- CD.5 Sugar Lake Comprehensive Development Zone
- LUC Land Use Contract
- RDNO Jurisdictions Boundary
- ALR
- First Nation Boundary

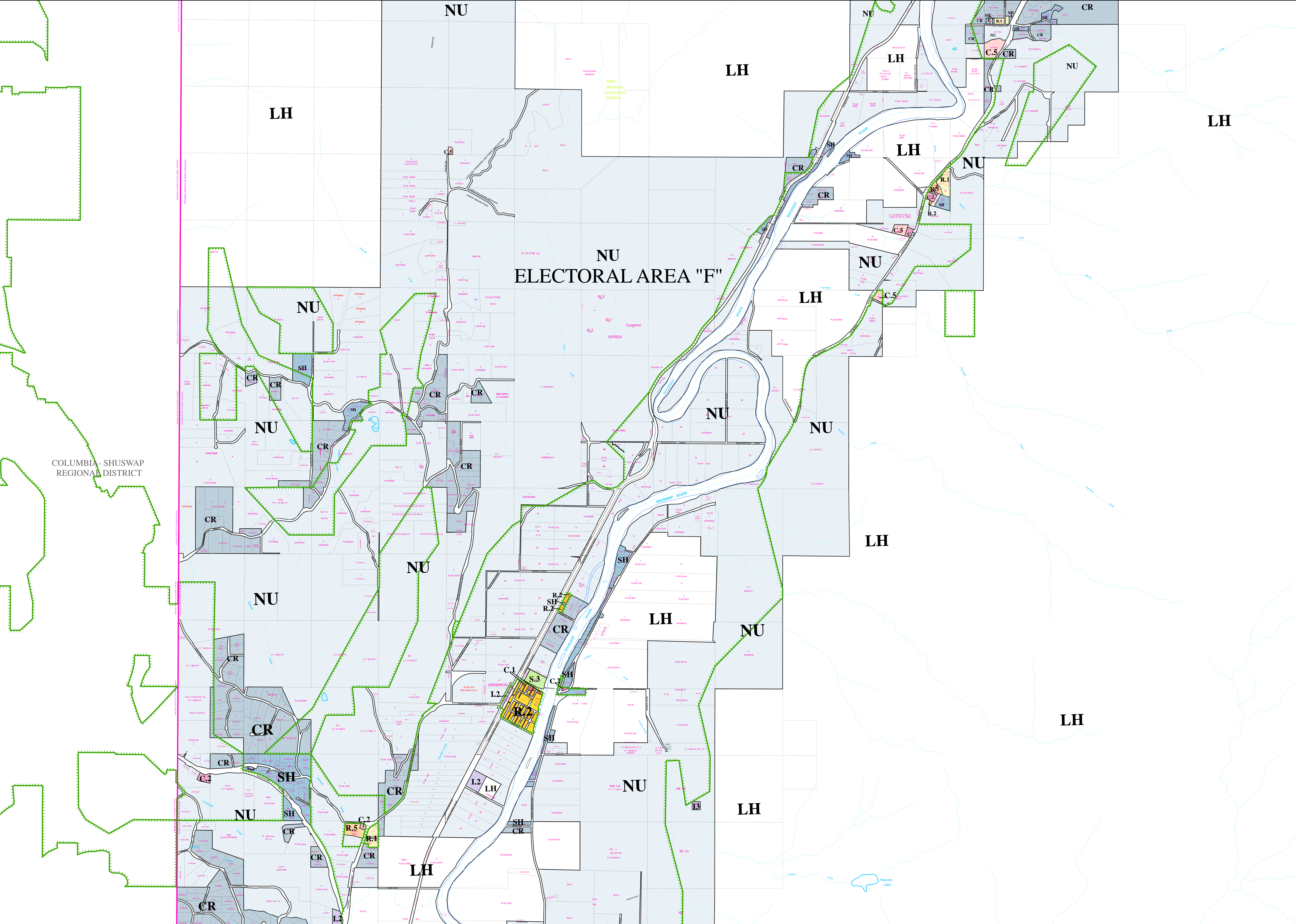
BYLAW AMENDMENTS:  
Consolidated with amendments for convenience only.

**ZONING**

ADOPTED: \*TBD\*, 2023

*Schedule "A" to accompany Regional District of North Okanagan "Zoning Bylaw No. 3000,2023"*  
I hereby certify this to be a true and correct copy of Schedule "A" attached to and forming part of the Regional District of North Okanagan "Zoning Bylaw No. 3000,2023".

Corporate Officer

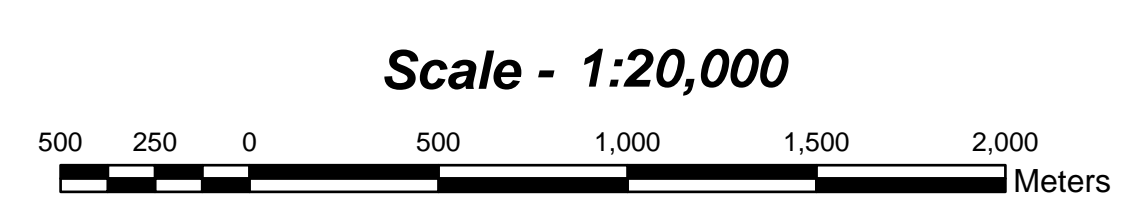


This document is a composite legal drawing. Several information sources have been used to create this drawing including the B.C. Land Titles Office, The Regional District, local Municipal Governments and a number of Provincial ministries. As such the Regional District of North Okanagan assumes no responsibility for the accuracy or completeness of this drawing. The original data sources should be contacted to verify information as needed.

Map Created:  
**SEPTEMBER 2023**

Last Revised:  
**SEPTEMBER 2023**

REGIONAL DISTRICT OF  
NORTH OKANAGAN



Drawing Location:  
**AREA 'F', GRINDROD  
AND AREA**

B.C.G.S. MAPSHEET:  
**MAP SHEET F3**

**LEGEND:**

- C.1** General Commercial
- C.2** Highway and Tourist Commercial
- C.3** Neighbourhood Commercial
- C.4** Service Commercial
- C.5** Recreation Commercial
- C.6** Rec. Vehicle Campground/Resort Commercial
- I.1** Light Industrial
- I.2** General Industrial
- I.3** Agricultural Industrial
- R.1** Residential Single Family
- R.2** Residential Two Family
- R.3** Residential Multi-Family
- R.4** Residential Manufactured Home Subdivision
- R.5** Residential Manufactured Home Community
- R.6** Residential Seasonal Single Family
- R.7** Residential Dwelling and Recreation Vehicle
- S.H** Small Holding
- C.R** Country Residential
- N.U** Non-Urban
- L.H** Large Holding
- S.1** Spray Irrigation
- S.2** Residential Attendance Program
- S.3** Community Park and Public Use
- CD.1** Fairhaven Ministries Comprehensive Development Zone
- CD.2** Mabel Lake Comprehensive Development Zone
- CD.3** Cottonwoods Comprehensive Development Zone
- CD.4** Mabel Lake Seasonal
- CD.5** Sugar Lake Comprehensive Development Zone
- LUC** Land Use Contract
- RDNO Jurisdictions Boundary
- ALR
- First Nation Boundary

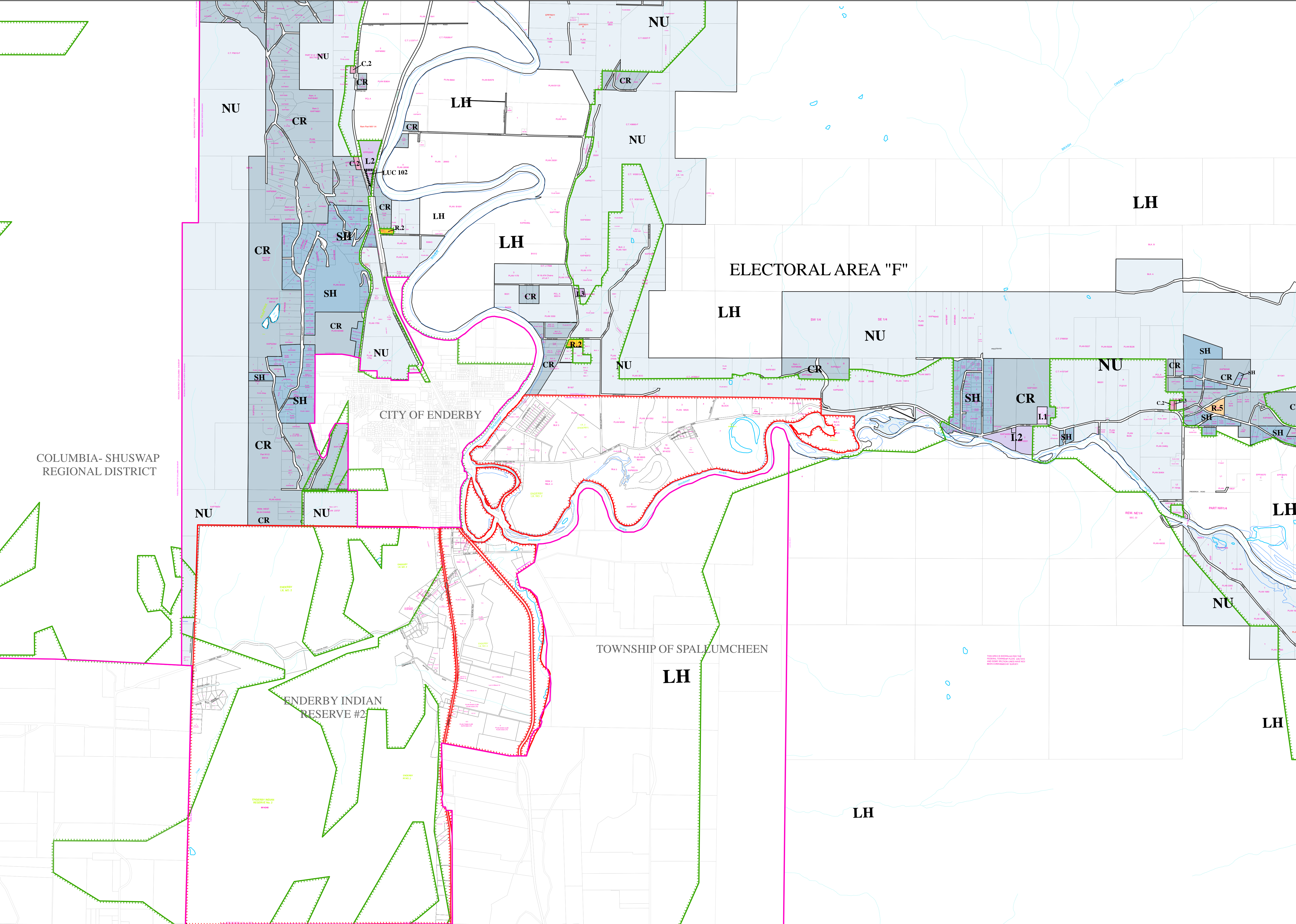
BYLAW AMENDMENTS:  
Consolidated with amendments for convenience only.

**ZONING**

ADOPTED: \*TBD\*, 2023

*Schedule "A" to accompany Regional District of North Okanagan "Zoning Bylaw No. 3000,2023"*  
*I hereby certify this to be a true and correct copy of Schedule "A" attached to and forming part of the Regional District of North Okanagan "Zoning Bylaw No. 3000,2023".*

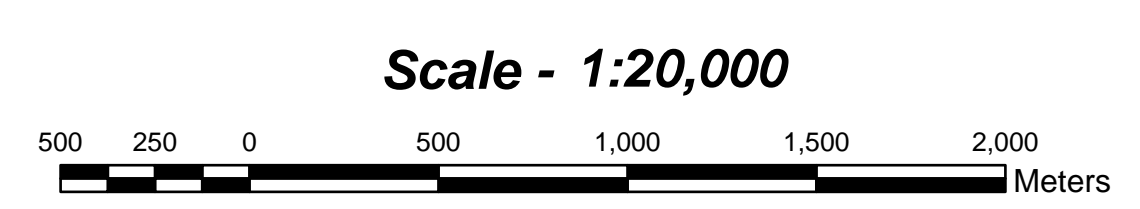
Corporate Officer



This document is a composite legal drawing. Several information sources have been used to create this drawing including the B.C. Land Titles Office, The Regional District, local Municipal Governments and a number of Provincial ministries. As such the Regional District of North Okanagan assumes no responsibility for the accuracy or completeness of this drawing. The original data sources should be contacted to verify information as needed.

Map Created:  
**SEPTEMBER 2023**  
Last Revised:  
**SEPTEMBER 2023**

**REGIONAL DISTRICT OF  
NORTH OKANAGAN**



Drawing Location:  
**AREA 'F', ENDERBY  
AND AREA**

B.C.G.S. MAPSHEET:  
**MAP SHEET F4**

**LEGEND:**

- C.1 General Commercial
- C.2 Highway and Tourist Commercial
- C.3 Neighbourhood Commercial
- C.4 Service Commercial
- C.5 Recreation Commercial
- C.6 Rec. Vehicle Campground/ Resort Commercial
- I.1 Light Industrial
- I.2 General Industrial
- I.3 Agricultural Industrial
- R.1 Residential Single Family
- R.2 Residential Two Family
- R.3 Residential Multi-Family
- R.4 Residential Manufactured Home Subdivision
- R.5 Residential Manufactured Home Community
- R.6 Residential Seasonal Single Family
- R.7 Residential Dwelling and Recreation Vehicle
- S.H Small Holding
- C.R Country Residential
- N.U Non-Urban
- L.H Large Holding
- S.1 Spray Irrigation
- S.2 Residential Attendance Program
- S.3 Community Park and Public Use
- CD.1 Fairhaven Ministries Comprehensive Development Zone
- CD.2 Mabel Lake Comprehensive Development Zone
- CD.3 Cottonwoods Comprehensive Development Zone
- CD.4 Mabel Lake Seasonal
- CD.5 Sugar Lake Comprehensive Development Zone
- LUC Land Use Contract
- RDNO Jurisdictions Boundary
- ALR
- First Nation Boundary

BYLAW AMENDMENTS:  
Consolidated with amendments for convenience only.

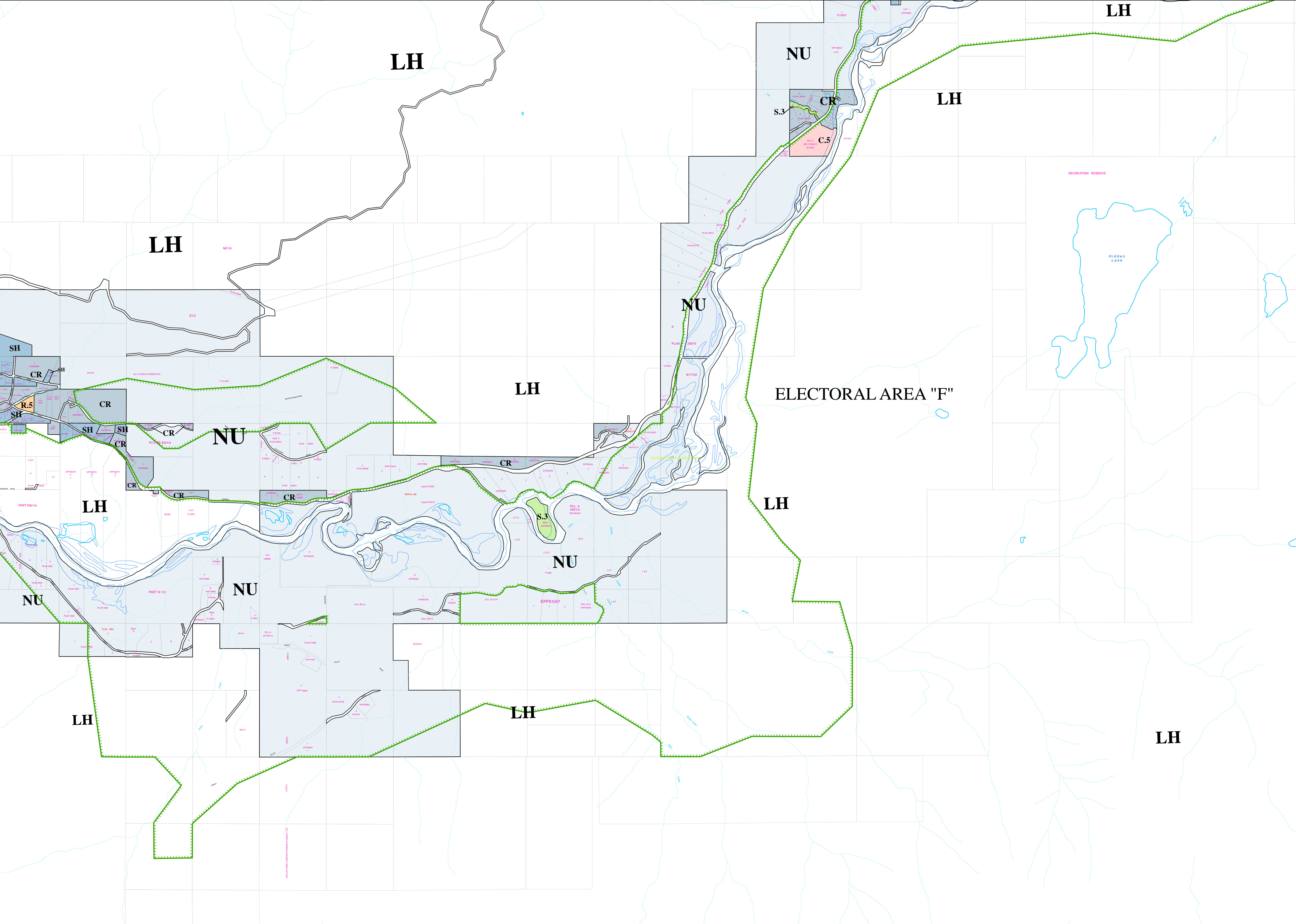
**ZONING**

ADOPTED: \*TBD\*, 2023

*Schedule "A" to accompany Regional District of North Okanagan "Zoning Bylaw No. 3000,2023"*

*I hereby certify this to be a true and correct copy of Schedule "A" attached to and forming part of the Regional District of North Okanagan "Zoning Bylaw No. 3000,2023".*

Corporate Officer

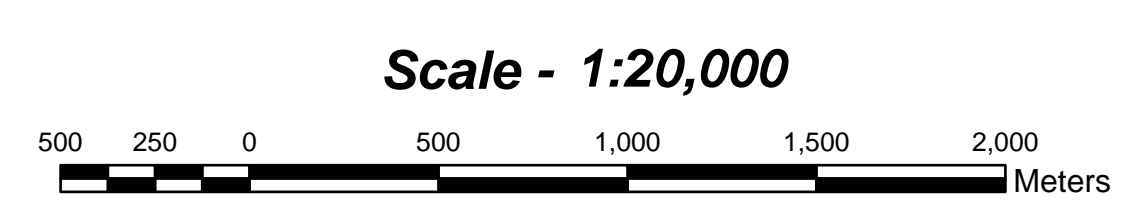


This document is a composite legal drawing. Several information sources have been used to create this drawing including the B.C. Land Titles Office, The Regional District, local Municipal Governments and a number of Provincial ministries. As such the Regional District of North Okanagan assumes no responsibility for the accuracy or completeness of this drawing. The original data sources should be contacted to verify information as needed.

Map Created:  
**SEPTEMBER 2023**

Last Revised:  
**SEPTEMBER 2023**

**REGIONAL DISTRICT OF  
NORTH OKANAGAN**



Drawing Location:  
**AREA 'F',  
FALL CREEK**

B.C.G.S. MAPSHEET:  
**MAP SHEET F5**

**LEGEND:**

- C.1** General Commercial
- C.2** Highway and Tourist Commercial
- C.3** Neighbourhood Commercial
- C.4** Service Commercial
- C.5** Recreation Commercial
- C.6** Rec. Vehicle Campground/Resort Commercial
- I.1** Light Industrial
- I.2** General Industrial
- I.3** Agricultural Industrial
- R.1** Residential Single Family
- R.2** Residential Two Family
- R.3** Residential Multi-Family
- R.4** Residential Manufactured Home Subdivision
- R.5** Residential Manufactured Home Community
- R.6** Residential Seasonal Single Family
- R.7** Residential Dwelling and Recreation Vehicle
- S.H** Small Holding
- C.R** Country Residential
- N.U** Non-Urban
- L.H** Large Holding
- S.1** Spray Irrigation
- S.2** Residential Attendance Program
- S.3** Community Park and Public Use
- CD.1** Fairhaven Ministries Comprehensive Development Zone
- CD.2** Mabel Lake Comprehensive Development Zone
- CD.3** Cottonwoods Comprehensive Development Zone
- CD.4** Mabel Lake Seasonal
- CD.5** Sugar Lake Comprehensive Development Zone
- LUC** Land Use Contract
- RDNO Jurisdictions Boundary
- ALR
- First Nation Boundary

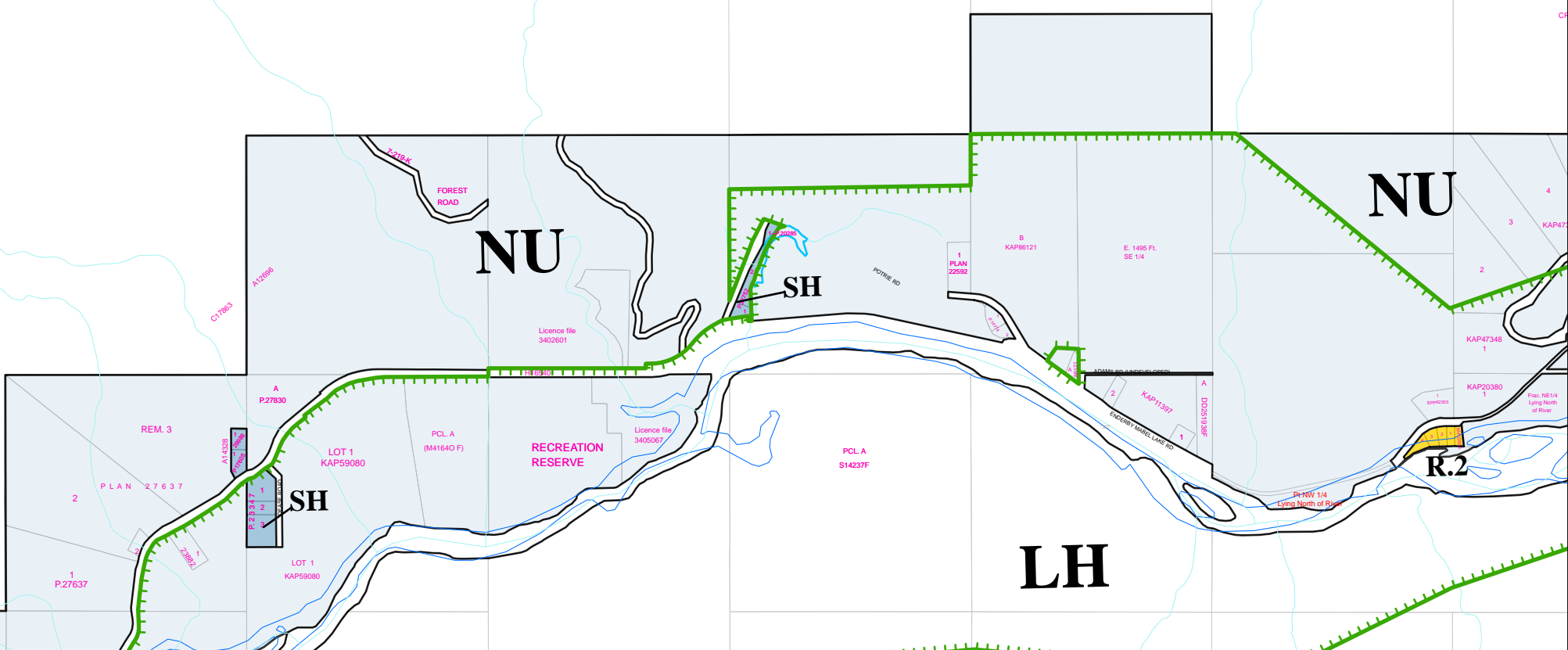
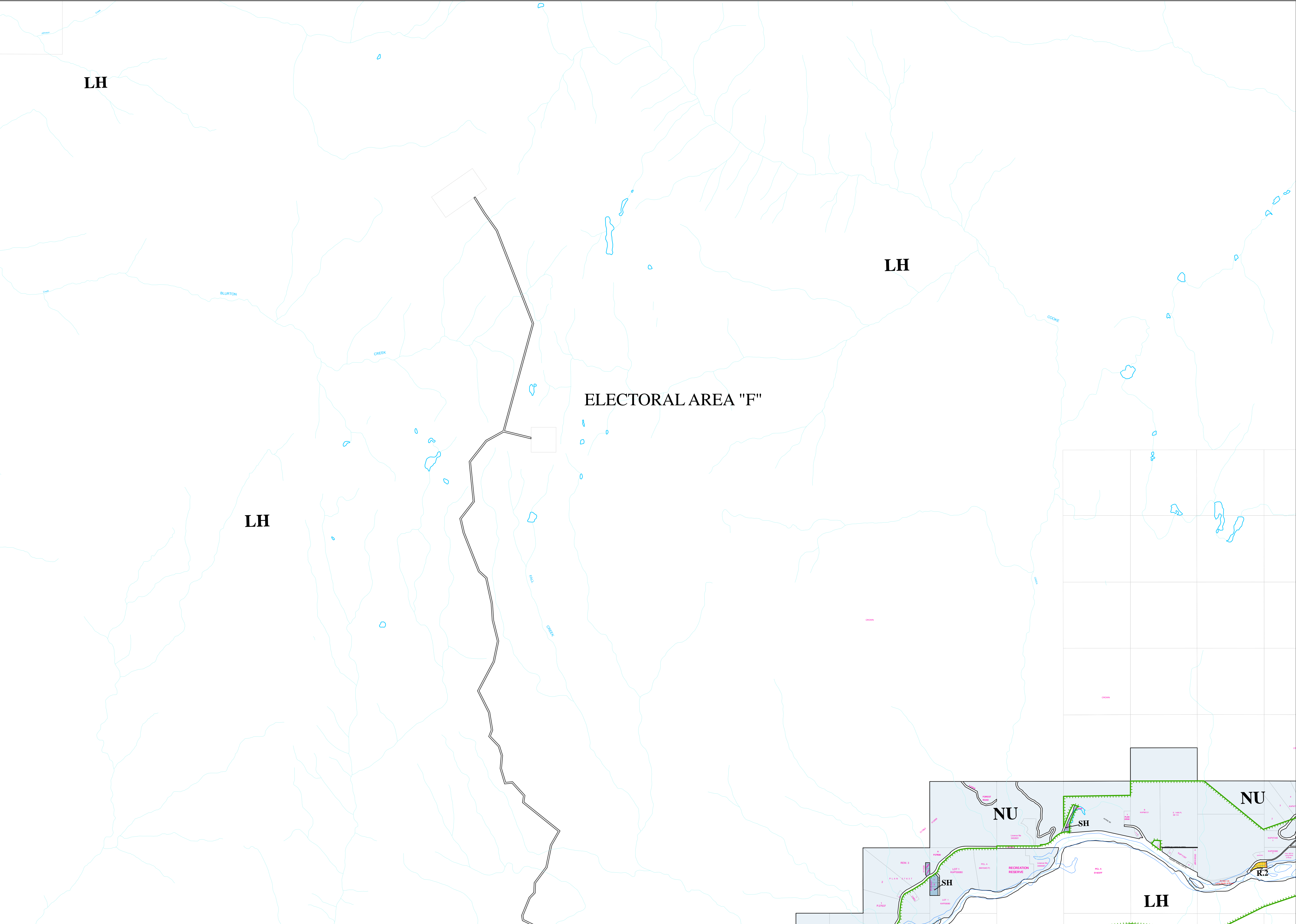
BYLAW AMENDMENTS:  
Consolidated with amendments for convenience only.

**ZONING**

ADOPTED: \*TBD\*, 2023

*Schedule "A" to accompany Regional District of North Okanagan "Zoning Bylaw No. 3000,2023"*  
I hereby certify this to be a true and correct copy of Schedule "A" attached to and forming part of the Regional District of North Okanagan "Zoning Bylaw No. 3000,2023".

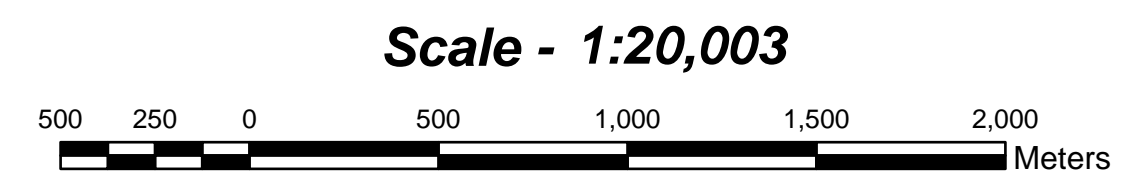
Corporate Officer



This document is a composite legal drawing. Several information sources have been used to create this drawing including the B.C. Land Titles Office, The Regional District, local Municipal Governments and a number of Provincial ministries. As such the Regional District of North Okanagan assumes no responsibility for the accuracy or completeness of this drawing. The original data sources should be contacted to verify information as needed.

Map Created: **SEPTEMBER 2023**  
Last Revised: **SEPTEMBER 2023**

**REGIONAL DISTRICT OF NORTH OKANAGAN**



Drawing Location: **AREA 'F', COOKE CREEK**

B.C.G.S. MAPSHEET: **MAP SHEET F6**

Folder: F:\Project Drawings\RDNO\RD\_NC\_3000\23\Map\_Sheet\_F6\Zoning\_Area\_F\_Map.dwg



**LEGEND:**

- C.1 General Commercial
- C.2 Highway and Tourist Commercial
- C.3 Neighbourhood Commercial
- C.4 Service Commercial
- C.5 Recreation Commercial
- C.6 Rec. Vehicle Campground/Resort Commercial
- I.1 Light Industrial
- I.2 General Industrial
- I.3 Agricultural Industrial
- R.1 Residential Single Family
- R.2 Residential Two Family
- R.3 Residential Multi-Family
- R.4 Residential Manufactured Home Subdivision
- R.5 Residential Manufactured Home Community
- R.6 Residential Seasonal Single Family
- R.7 Residential Dwelling and Recreation Vehicle
- S.H Small Holding
- C.R Country Residential
- N.U Non-Urban
- L.H Large Holding
- S.1 Spray Irrigation
- S.2 Residential Attendance Program
- S.3 Community Park and Public Use
- CD.1 Fairhaven Ministries Comprehensive Development Zone
- CD.2 Mabel Lake Comprehensive Development Zone
- CD.3 Cottonwoods Comprehensive Development Zone
- CD.4 Mabel Lake Seasonal
- CD.5 Sugar Lake Comprehensive Development Zone
- LUC Land Use Contract
- RDNO Jurisdictions Boundary
- ALR
- First Nation Boundary

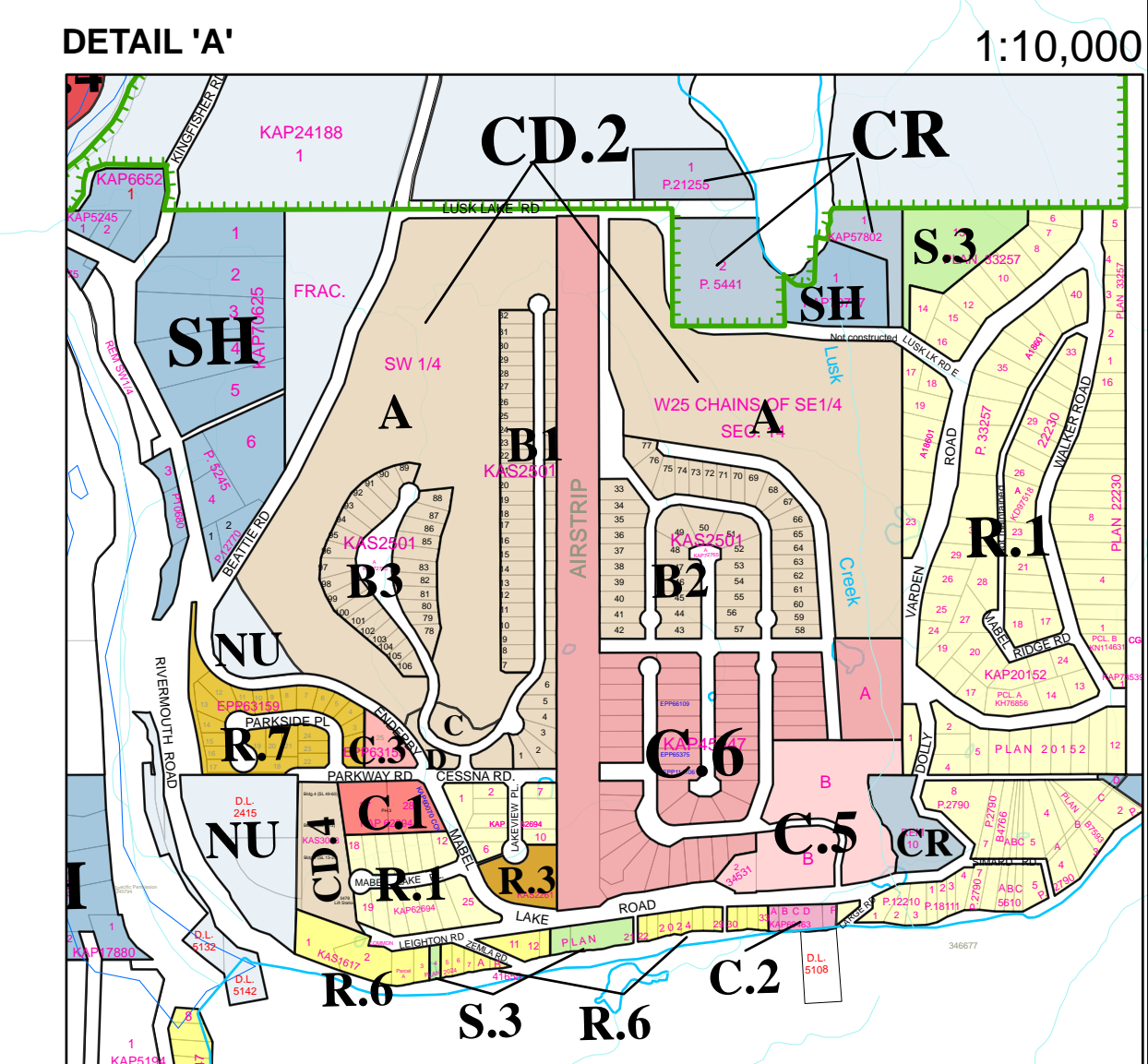
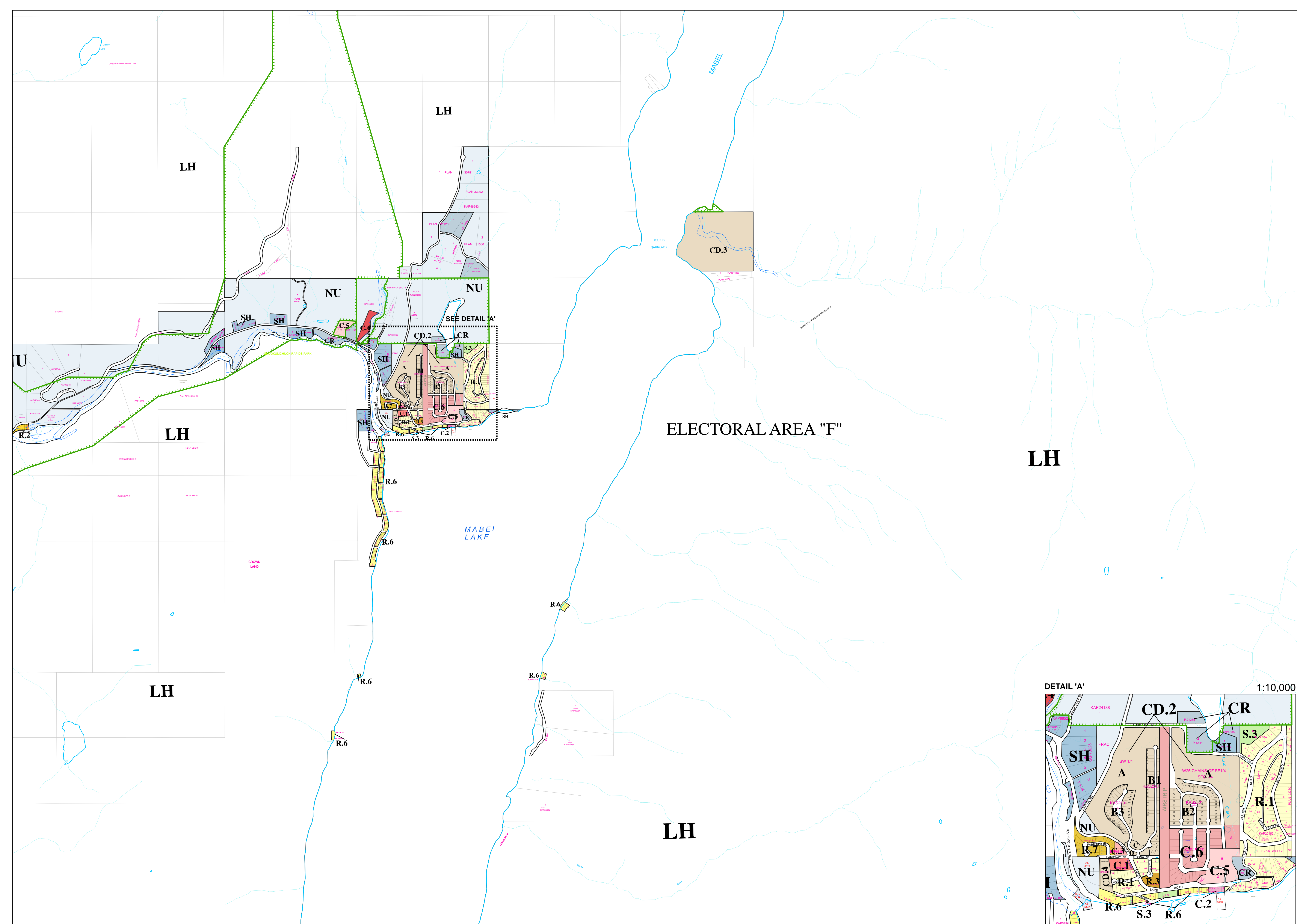
BYLAW AMENDMENTS:  
Consolidated with amendments for convenience only.

**ZONING**

ADOPTED: \*TBD\*, 2023

*Schedule "A" to accompany Regional District of North Okanagan "Zoning Bylaw No. 3000,2023"*  
I hereby certify this to be a true and correct copy of Schedule "A" attached to and forming part of the Regional District of North Okanagan "Zoning Bylaw No. 3000,2023".

Corporate Officer

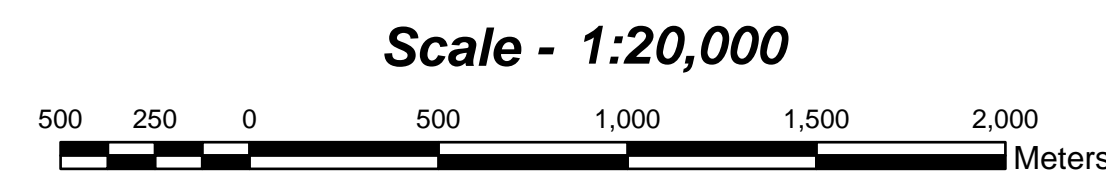


This document is a composite legal drawing. Several information sources have been used to create this drawing including the B.C. Land Titles Office, The Regional District, local Municipal Governments and a number of Provincial ministries. As such the Regional District of North Okanagan assumes no responsibility for the accuracy or completeness of this drawing. The original data sources should be contacted to verify information as needed.

Map Created:  
**SEPTEMBER 2023**

Last Revised:  
**SEPTEMBER 2023**

**REGIONAL DISTRICT OF NORTH OKANAGAN**



Drawing Location:  
**AREA 'F', MABEL LAKE**

B.C.G.S. MAPSHEET:  
**MAP SHEET F7**

Folder: I:\Project Drawings\20M\16\_30\_2023\MAPS\_AREA\_F\Zoning\_Areas\_Map.mxd