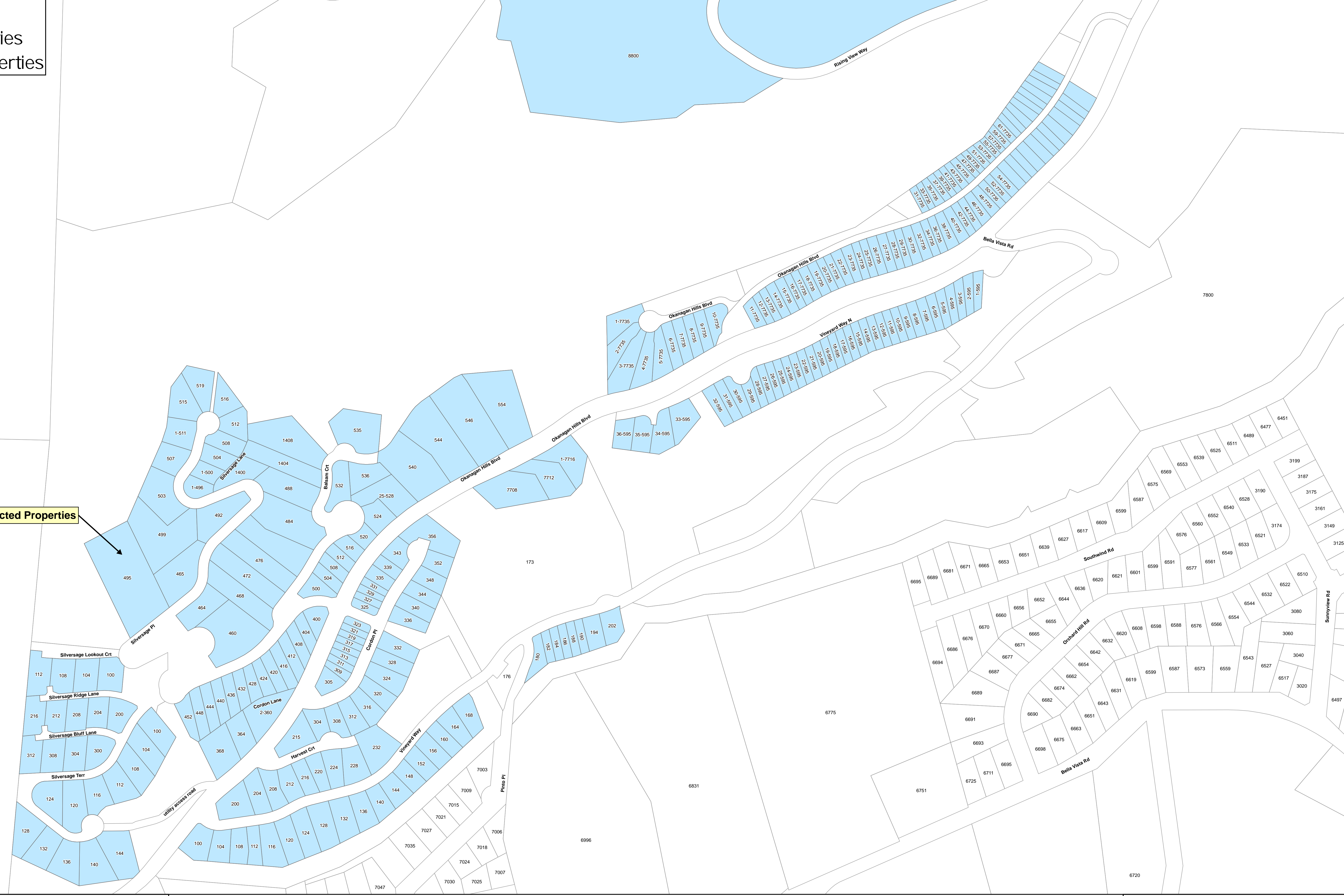


Legend

- Affected Properties
- Unaffected Properties

Affected Properties

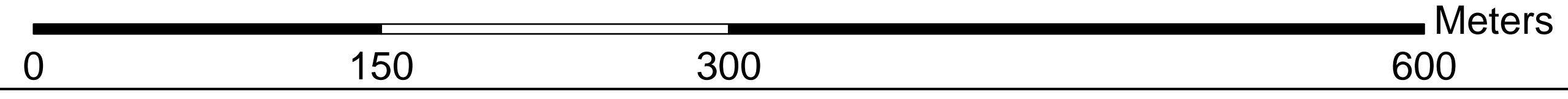


This map was compiled by RDNO, using data believed to be accurate; however, a margin of error is inherent in all maps. This product is distributed without warranties of any kind, either express or implied, including but not limited to warranties of sustainability or particular purpose or use.


Affected Area

Date: Apr 29, 2025

Scale: 1:2,000
Size: 36" x 24"



REGIONAL DISTRICT NORTH OKANAGAN



File: H:\Vect\GIS_Pkg\Map_Upload\Map\AffectedArea.mxd