



REGIONAL DISTRICT NORTH OKANAGAN

One Region, One Future










REGIONAL DISTRICT OF NORTH OKANAGAN

ELECTORAL AREA B & C OFFICIAL COMMUNITY PLAN

Schedule E

To Accompany Official Community Plan Bylaw No. 2626, 2014

LEGEND

-  Pedestrian Corridor/ Swan Lake Service Rd
-  Trails
-  Rail Line
-  Greater Vernon Natural Spaces
-  Electoral Area B & C Parks
-  Future Community Park Areas
-  Provincial Parks
-  RDNO Jurisdiction Boundary
-  First Nation Reserves

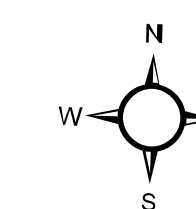
All trails depicted on this OCP map have either been constructed or reflect the conceptual alignment. The conceptual trail locations have not been confirmed by a field survey. All required land manager approvals and regulatory requirements will be obtained prior to any trail development.

Schedule E to accompany Electoral Areas "B" and "C" Official Community Plan Amendment Bylaw No. 2999, 2024.

I hereby certify this to be a true and correct copy of Schedule E attached to and forming part of Electoral Areas "B" and "C" Official Community Plan Bylaw No. 2999, 2024.

Dated at Coldstream, BC this ____ day of ____, 2024.

Corporate Officer



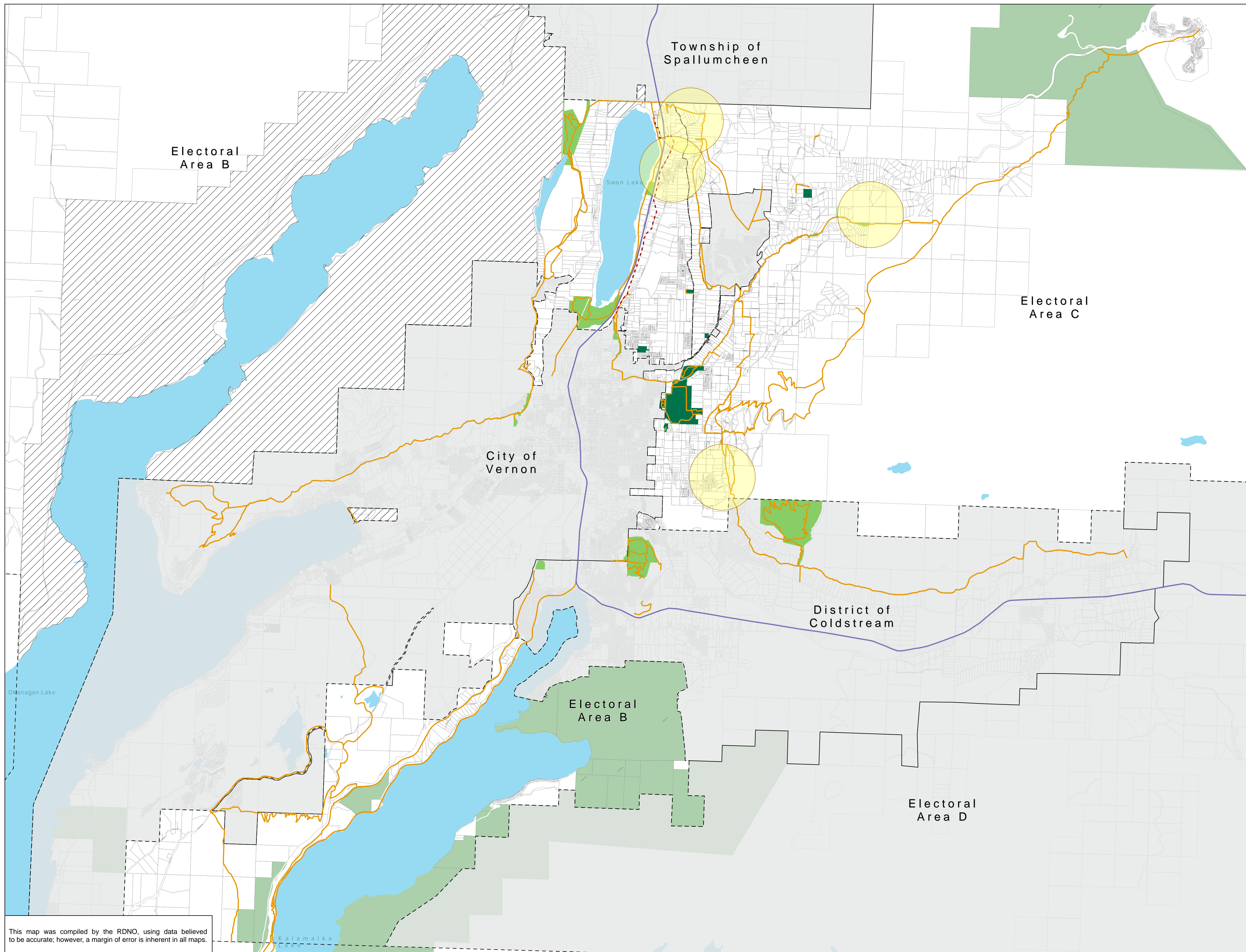
1:40,000

0 0.5 1 1.5 2 Kilometers

Last Update: Feb 14, 2025

Map Produced: Feb 14, 2025

Folder: H:\GIS\Tech\Work\GIS_Proj\Maps\PROJECTS\Banks\GreaterVernonParks_OCP



This map was compiled by the RDNO, using data believed to be accurate; however, a margin of error is inherent in all maps.