
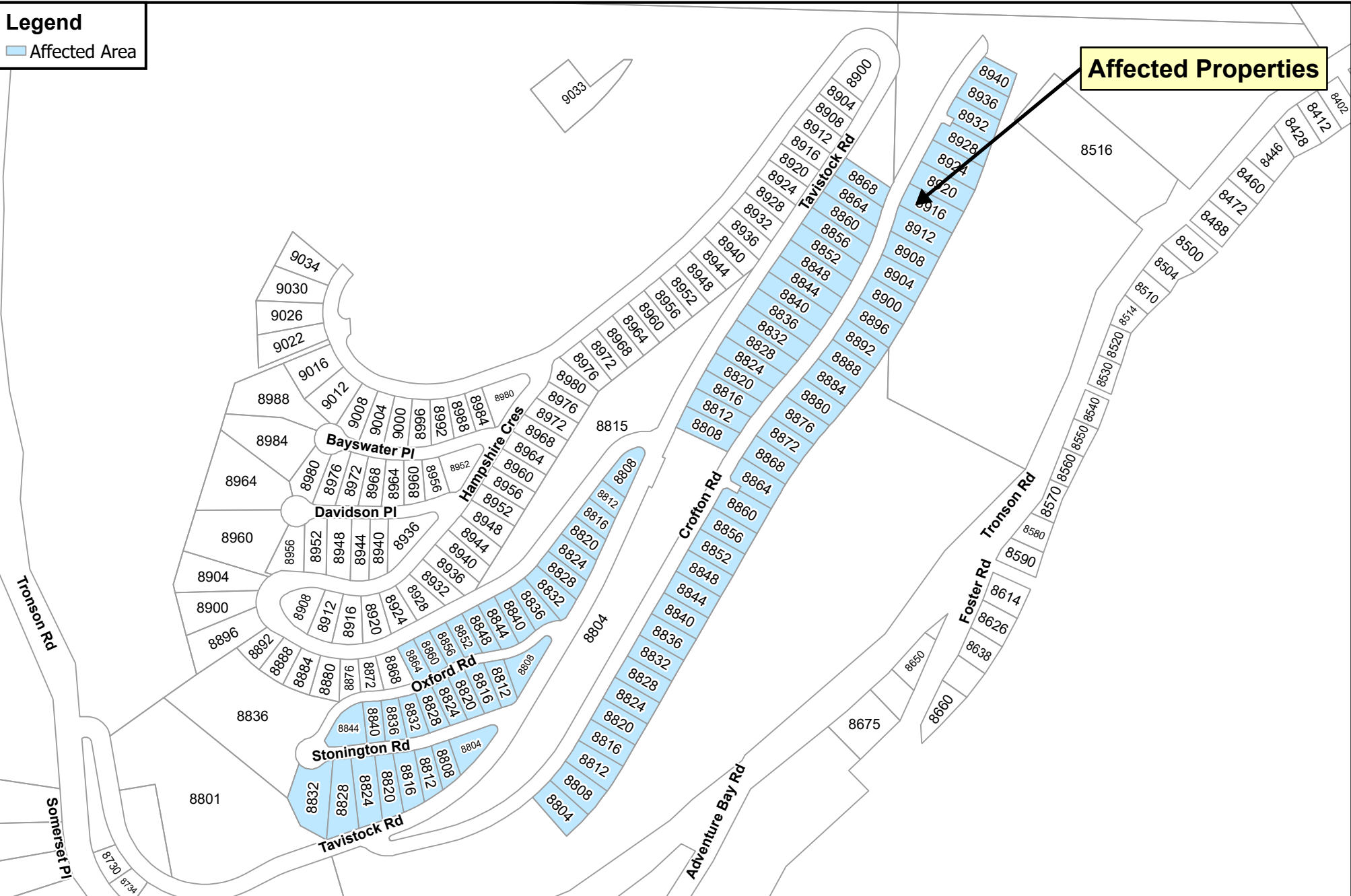


**Legend**  
 Affected Area




This map was compiled by RDNO, using data believed to be accurate; however, a margin of error is inherent in all maps. This product is distributed without warranties of any kind, either express or implied, including but not limited to warranties of sustainability or particular purpose or use.

Date: Feb 24, 2026

## Affected Properties

Scale: 1:5,000



Meters

Size: 11" x 8.5"



**REGIONAL DISTRICT NORTH OKANAGAN**

N  
